

RANCHI-IWMP-5/2010-11

PROPOSED ACTION PLAN MAP

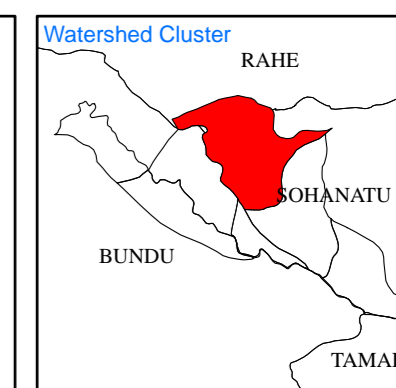
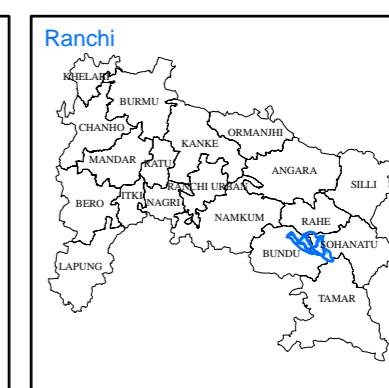
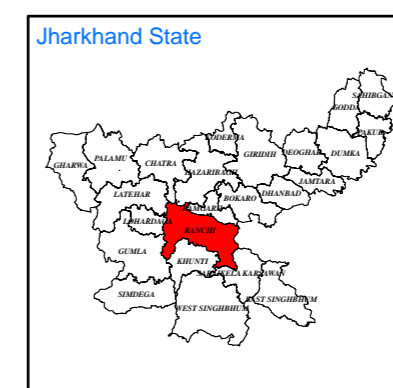
Watershed Code: 4H3C4a3e
District Name: RANCHI
Taluk/Block Name: NAMKUM
Village Name: Nakidih, Baruhatu, Gomeadih

INDEX

- Watershed Boundary (4H3C4a3n)
- Village Boundary
- Parcel Boundary

ACTION PLAN

- Loose Boulder Checkdam
- Field Bunding
- Farm Bunding
- Horticulture
- Dova
- Farm Pond
- Bench Terrace



Prepared By:
Jharkhand Space Application Center (JSAC)
 Department of Information Technology,
 Government of Jharkhand



In coordination with:
Jharkhand State Watershed Mission (JSWM)
 State Level Nodal Agency (SLNA)
 Rural Development Department,
 Government of Jharkhand

