

RANCHI-IWMP-5/2010-11

PROPOSED ACTION PLAN MAP

Watershed Code: 4H3C4a3k
District Name: RANCHI
Taluk/Block Name: NAMKUM
Village Name: Jintu, Serenghatu, Nakidih, Kuriamu, Baruhatu

INDEX

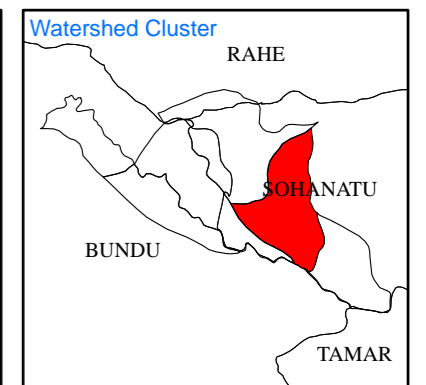
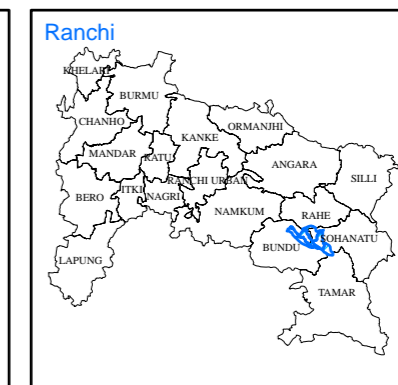
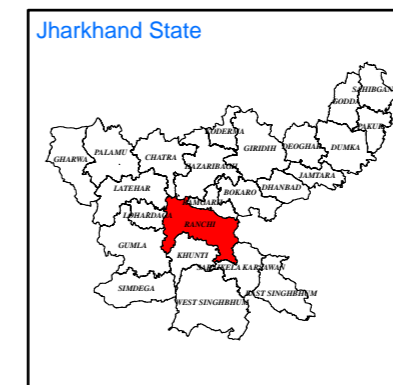
Watershed Boundary (4H3C4a3k)

Village Boundary

Parcel Boundary

ACTION PLAN

- Trench Cuting
- Earthen Gully Plug
- Loose Boulder Checkdam
- Pacca Checkdam
- Field Bunding
- Farm Bunding
- Horticulture
- Fodder Cultivation
- Dova
- Farm Pond
- Bench Terrace



Prepared By:
Jharkhand Space Application Center (JSAC)
 Department of Information Technology,
 Government of Jharkhand



In coordination with:
Jharkhand State Watershed Mission (JSWM)
 State Level Nodal Agency (SLNA)
 Rural Development Department,
 Government of Jharkhand