






# RANCHI-IWMP-4/2010-11









## CADASTRAL MAP

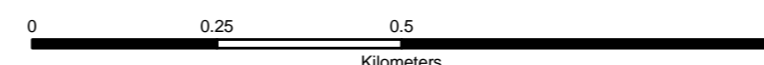
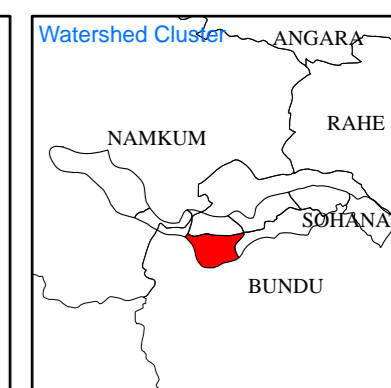
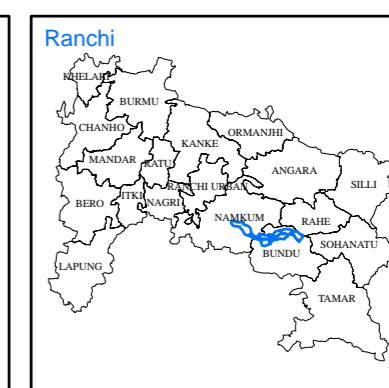
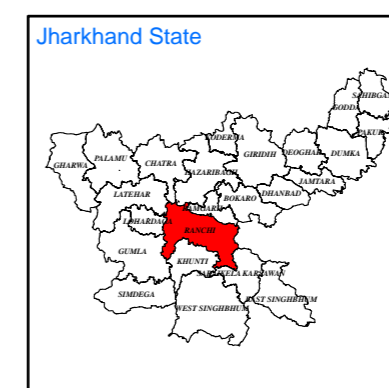
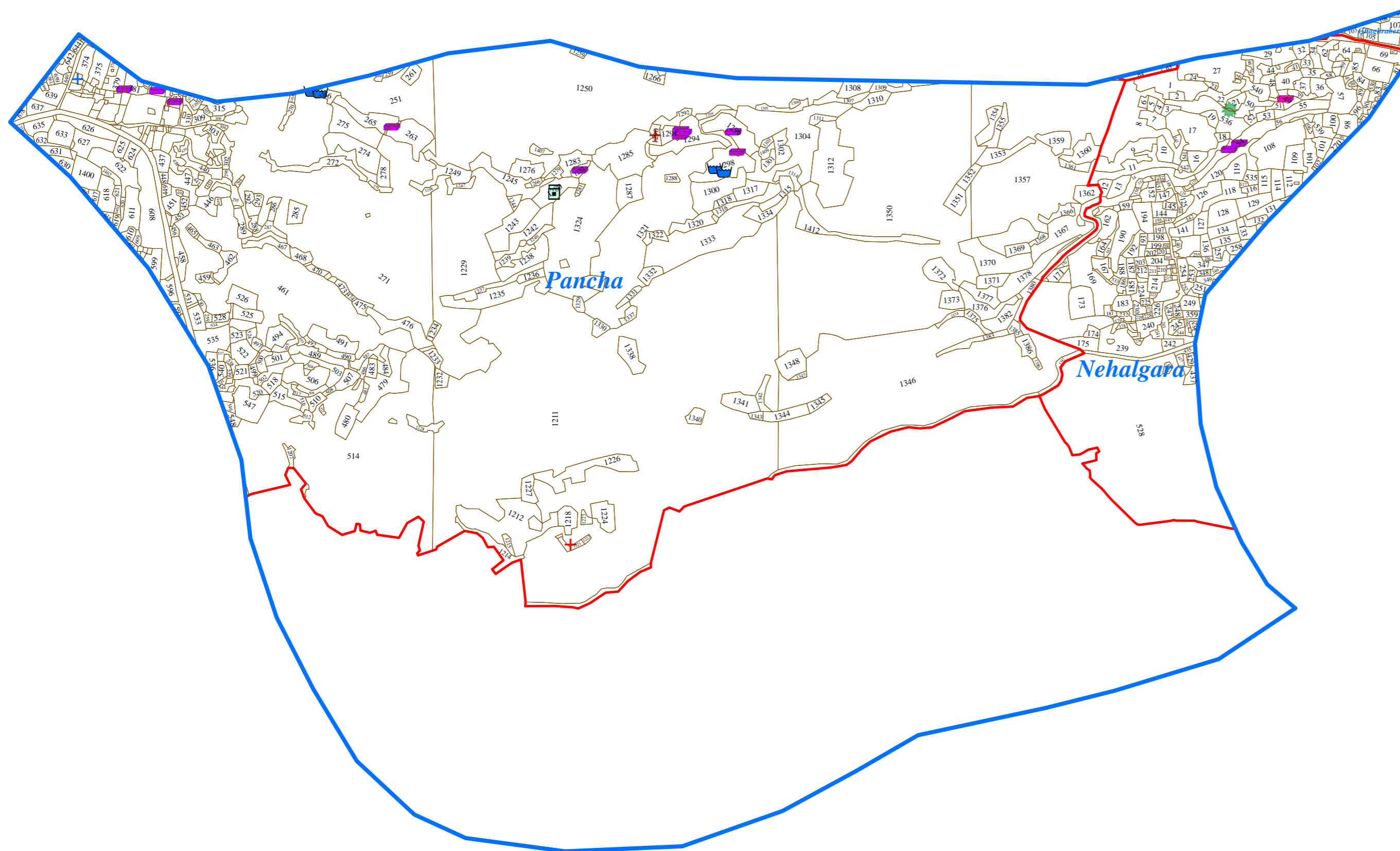
**Watershed Code:** 4H3C4a31  
**District Name:** RANCHI  
**Taluk/Block Name:** NAMKUM  
**Village Name:** Pancha, Nehalgara

### INDEX

-  Watershed Boundary (4H3C4a31)
-  Village Boundary
-  Parcel Boundary

### ACTION PLAN

-  Loose Boulder Checkdam
-  Pacca Checkdam
-  Field Bunding
-  Farm Bunding
-  Horticulture
-  Dova
-  Farm Pond
-  Bench Terrace



Prepared By:  
**Jharkhand Space Application Center (JSAC)**  
 Department of Information Technology,  
 Government of Jharkhand



In coordination with:  
**Jharkhand State Watershed Mission (JSWM)**  
 State Level Nodal Agency (SLNA)  
 Rural Development Department,  
 Government of Jharkhand