



RANCHI-IWMP-4/2010-11

PROPOSED ACTION PLAN MAP

Watershed Code: 4H3C4a3j
District Name: RANCHI
Taluk/Block Name: NAMKUM
Village Name: Huanghatu, Harbul, Jareya, Dami, Pancha

INDEX

Watershed Boundary (4H3C4a3j)

Village Boundary

Parcel Boundary

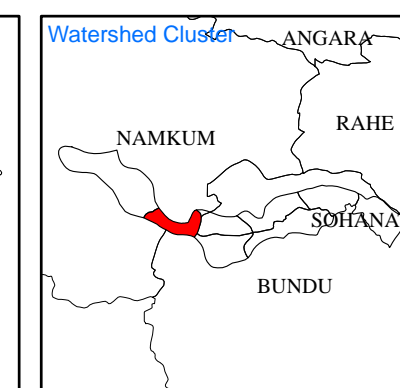
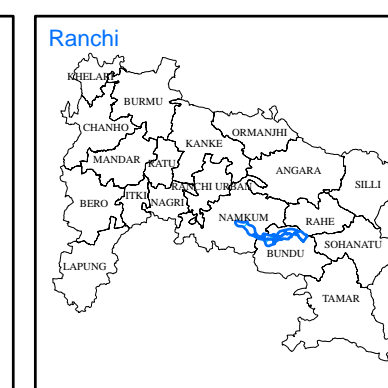
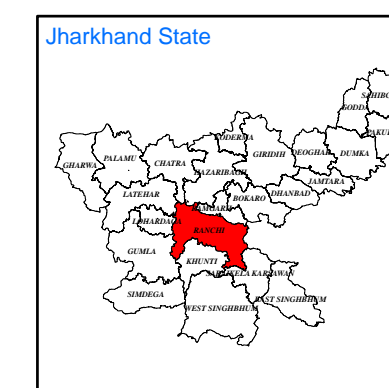
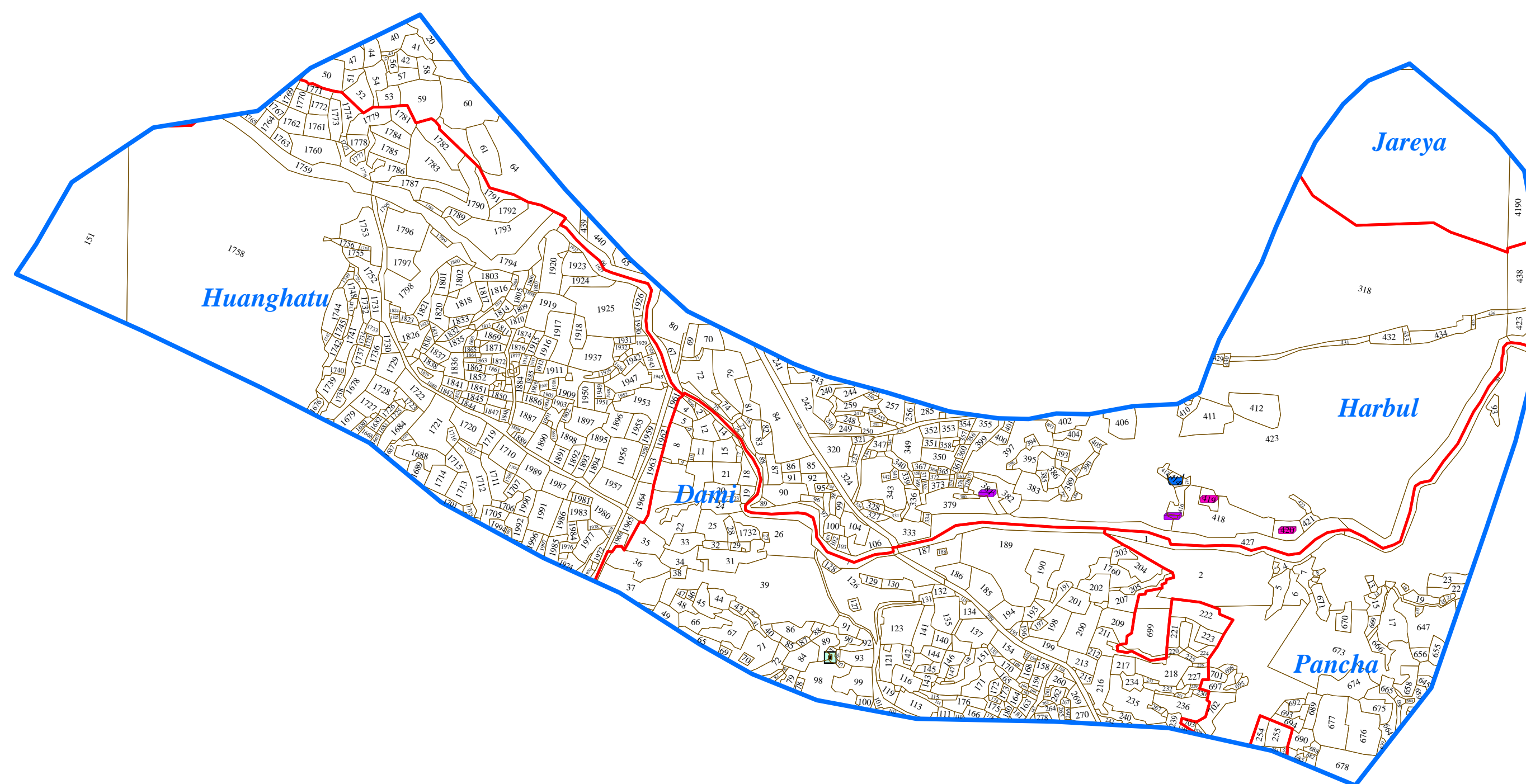
ACTION PLAN

Field Bunding

Dova

Farm Pond

Bench Terrace



Prepared By:
Jharkhand Space Application Center (JSAC)
 Department of Information Technology,
 Government of Jharkhand



In coordination with:
Jharkhand State Watershed Mission (JSWM)
 State Level Nodal Agency (SLNA)
 Rural Development Department,
 Government of Jharkhand

