



RANCHI-IWMP-4/2010-11

PROPOSED ACTION PLAN MAP

Watershed Code: 4H3C4a3i
District Name: RANCHI
Taluk/Block Name: NAMKUM
Village Name: Pancha, Ghaghrabera, Jereya

INDEX

Watershed Boundary (4H3C4a3i)

Village Boundary

Parcel Boundary

ACTION PLAN

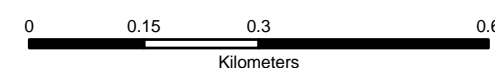
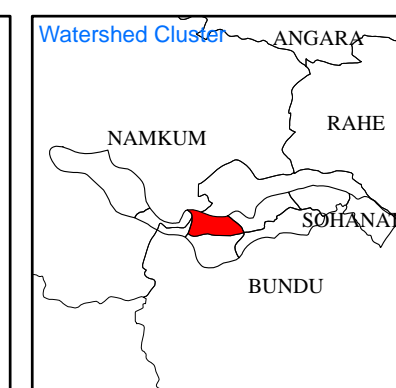
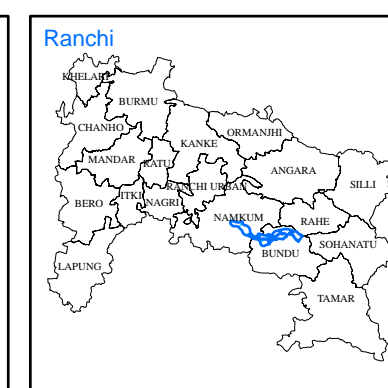
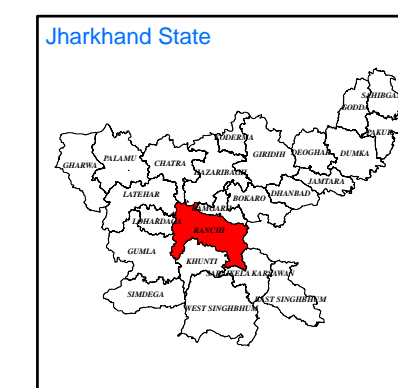
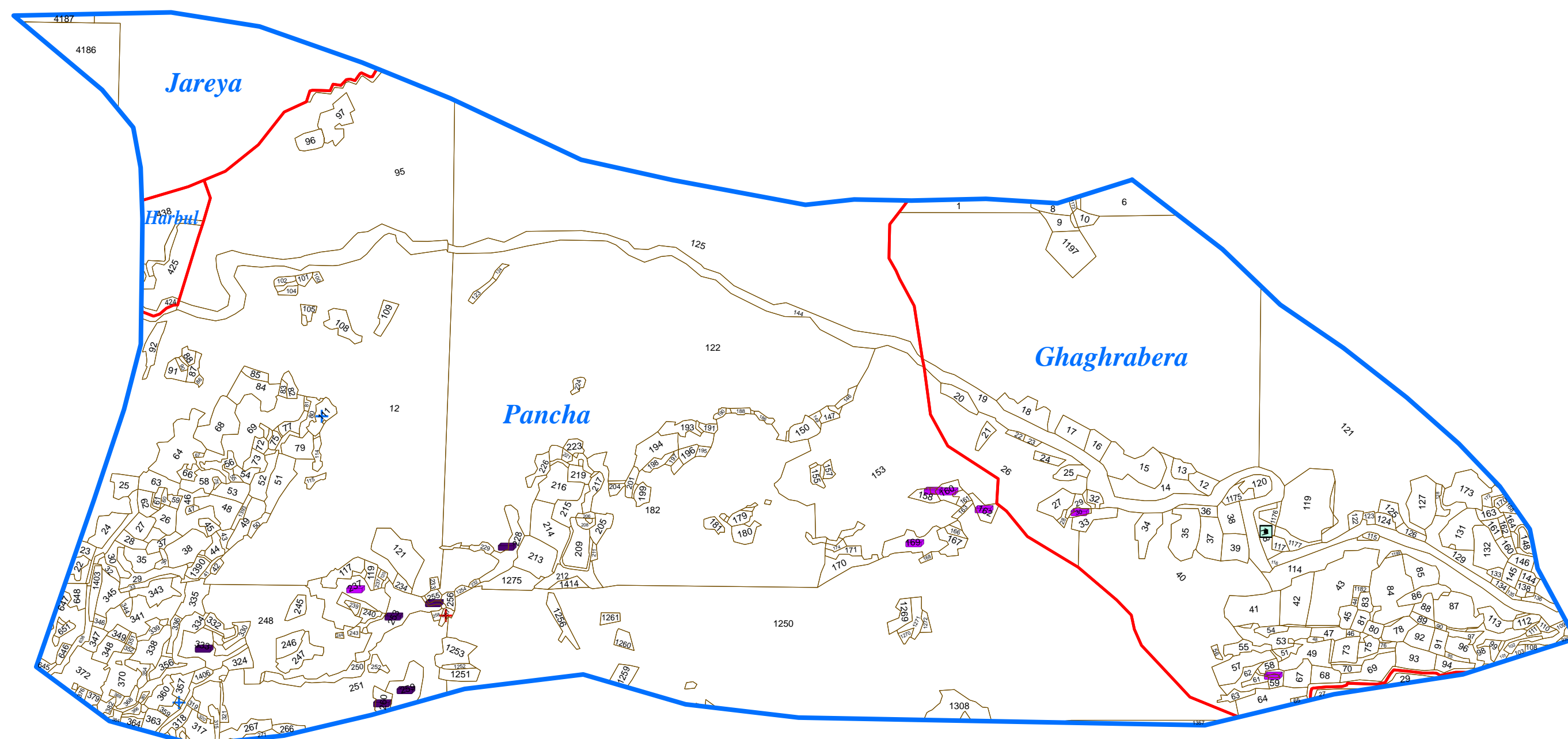
Loose Boulder Checkdam

Pacca Checkdam

Field Bunding

Farm Bunding

Farm Pond



Prepared By:
Jharkhand Space Application Center (JSAC)
 Department of Information Technology,
 Government of Jharkhand



In coordination with:
Jharkhand State Watershed Mission (JSWM)
 State Level Nodal Agency (SLNA)
 Rural Development Department,
 Government of Jharkhand