



# RANCHI-IWMP-4/2010-11

## PROPOSED ACTION PLAN MAP

**Watershed Code:** 4H3C4a3g  
**District Name:** RANCHI  
**Taluk/Block Name:** NAMKUM  
**Village Name:** Nehalgara, Gaghrabera, Nawadih, Singardih, Bhurkunda, Halodih, Kuchidi, Roredih

### INDEX

Watershed Boundary (4H3C4a3g)

Village Boundary

Parcel Boundary

### ACTION PLAN

Loose Boulder Checkdam

Guard Wall

Field Bunding

Farm Bunding

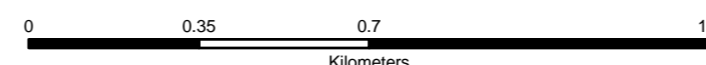
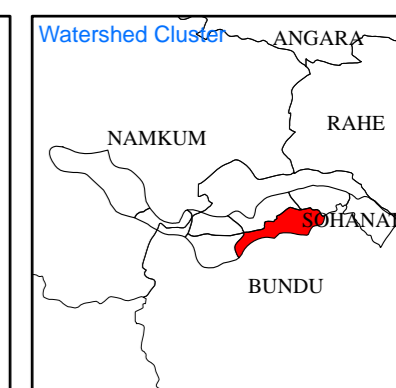
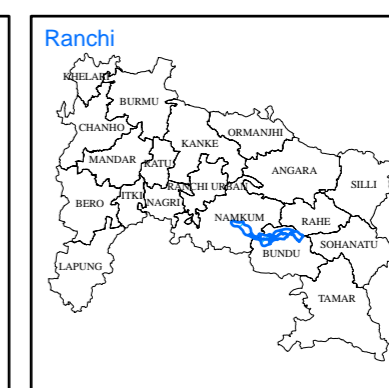
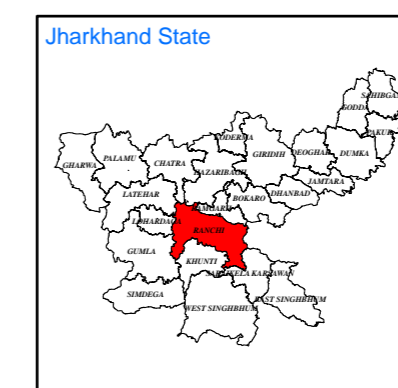
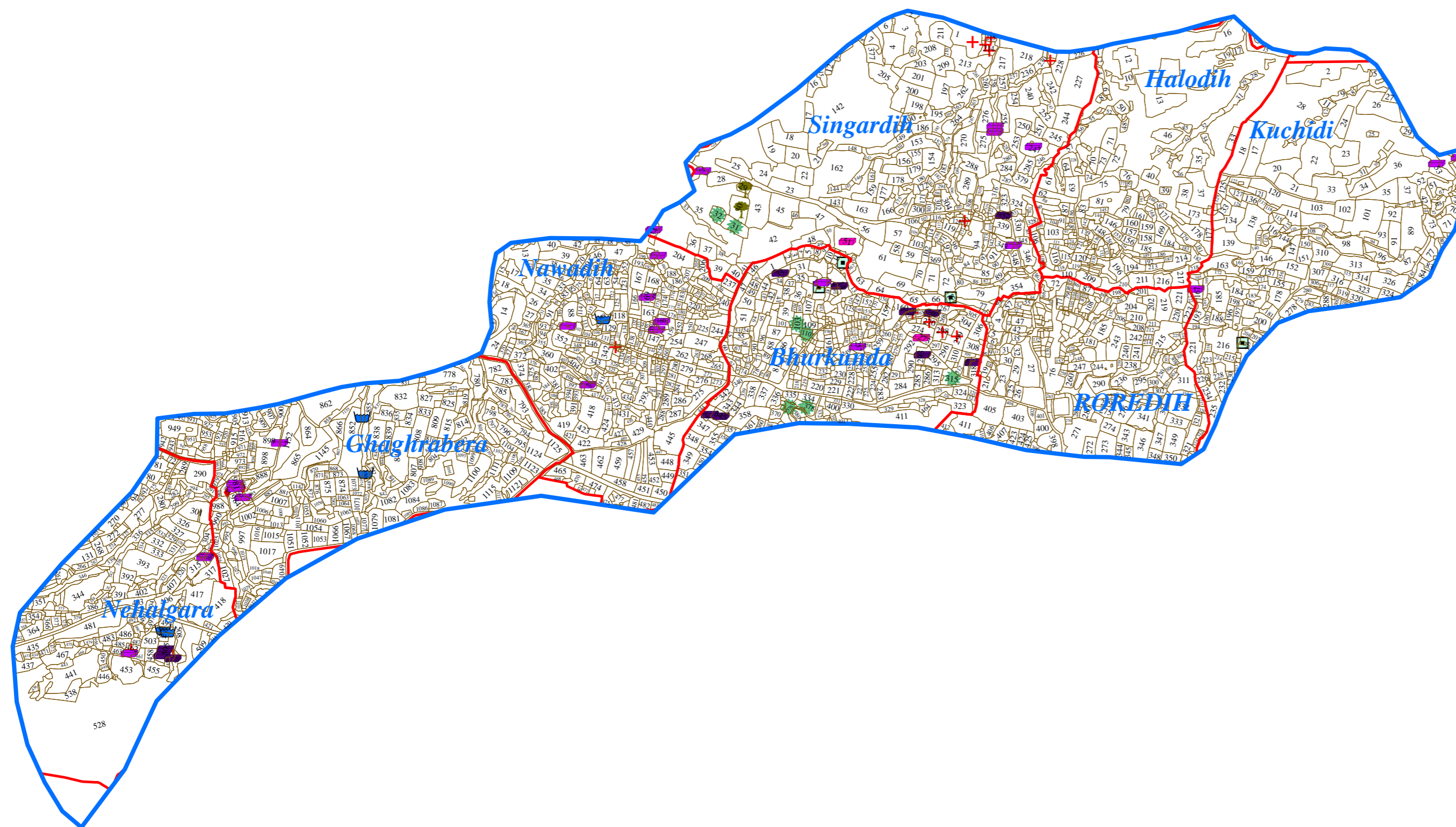
Afforestation

Horticulture

Dova

Farm Pond

Bench Terrace



Prepared By:  
**Jharkhand Space Application Center (JSAC)**  
 Department of Information Technology,  
 Government of Jharkhand



In coordination with:  
**Jharkhand State Watershed Mission (JSWM)**  
 State Level Nodal Agency (SLNA)  
 Rural Development Department,  
 Government of Jharkhand

