



RANCHI-IWMP-4/2010-11

PROPOSED ACTION PLAN MAP

Watershed Code: 4H3C4a3b

District Name: RANCHI

Taluk/Block Name: NAMKUM

Village Name: Karrudih

INDEX

Watershed Boundary (4H3C4a3b)

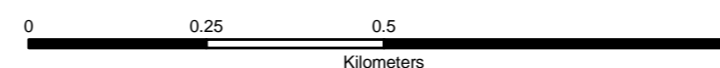
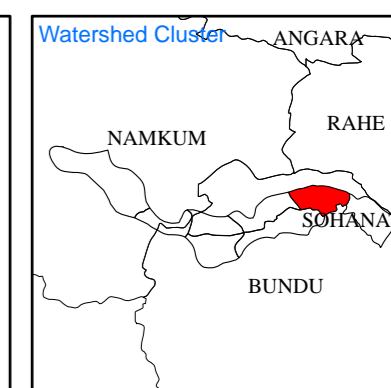
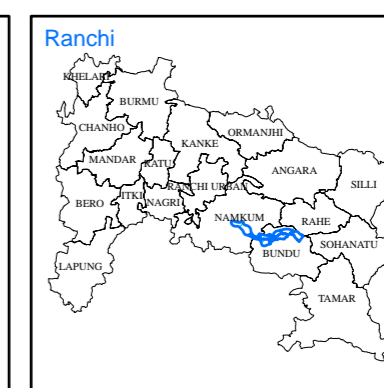
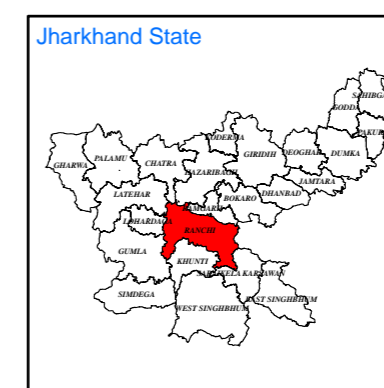
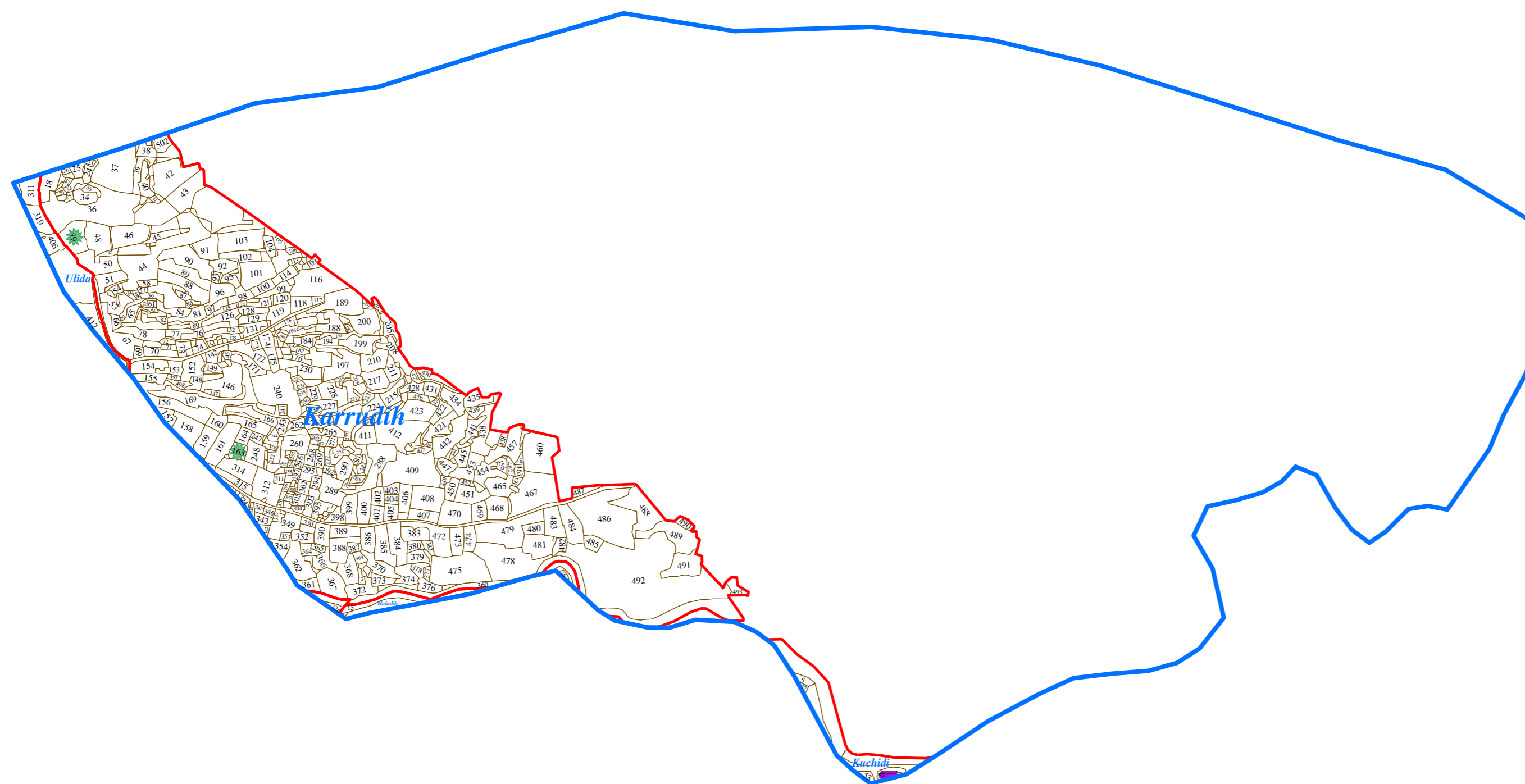
Village Boundary

Parcel Boundary

ACTION PLAN

Farm Bunding

Horticulture



Prepared By:
Jharkhand Space Application Center (JSAC)
 Department of Information Technology,
 Government of Jharkhand



In coordination with:
Jharkhand State Watershed Mission (JSWM)
 State Level Nodal Agency (SLNA)
 Rural Development Department,
 Government of Jharkhand