




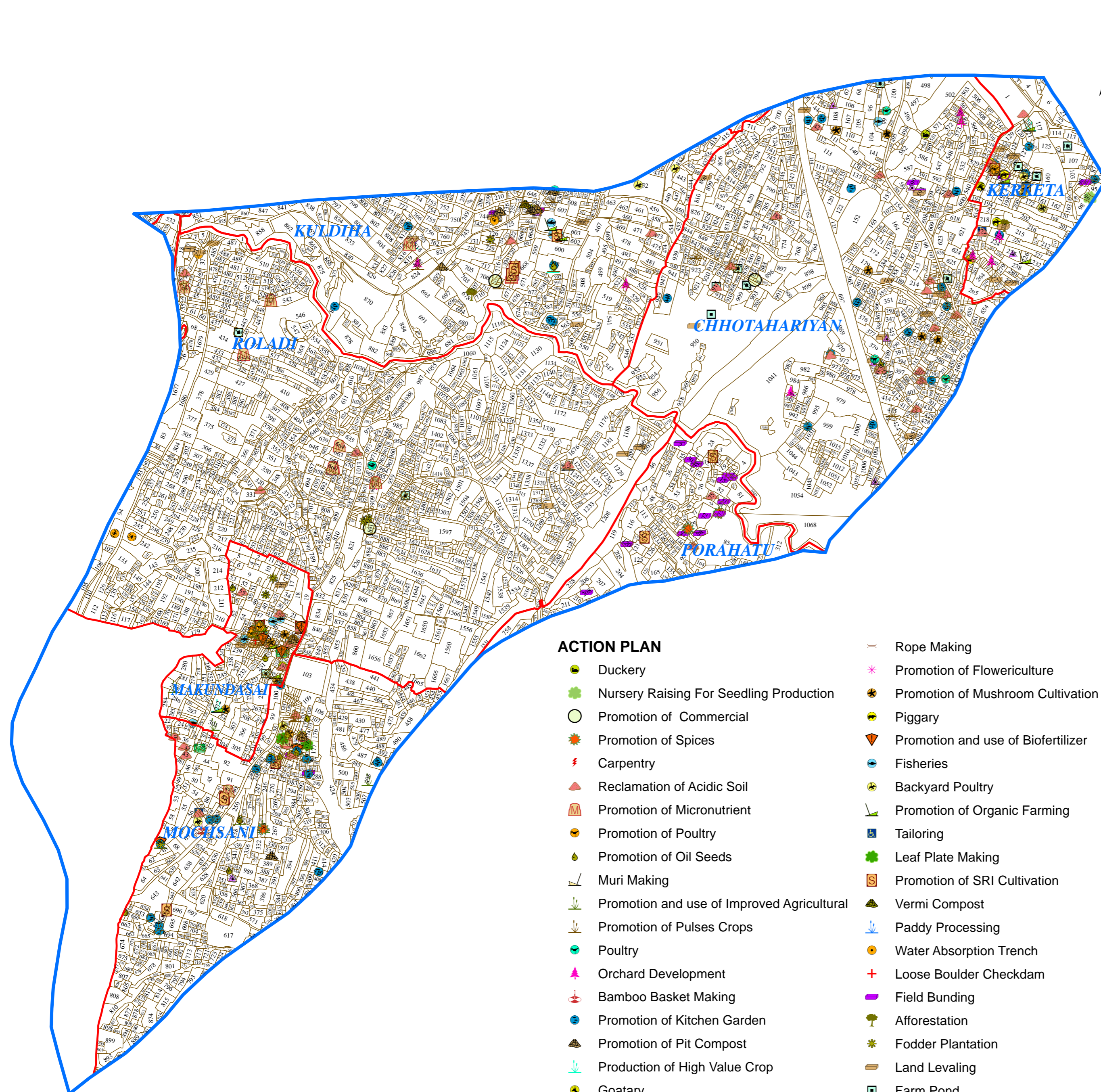
**EAST SINGHBHUM-IWMP-3/2010-11**

**PROPOSED ACTION PLAN MAP**

Watershed Code: 4H3A8c3b  
 District Name: EAST SINGHBHUM  
 Taluk/Block Name: POTKA  
 Village Name: Kuldiha, Chhotahariyan, Kerketa, Roladi, Porahatu, Makundasai, Mochsani

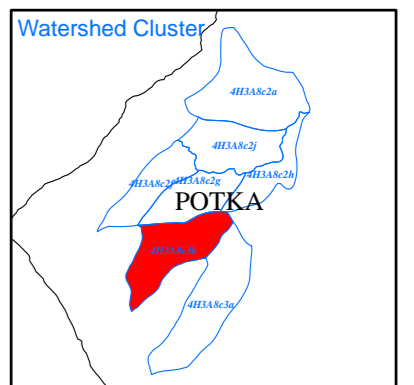
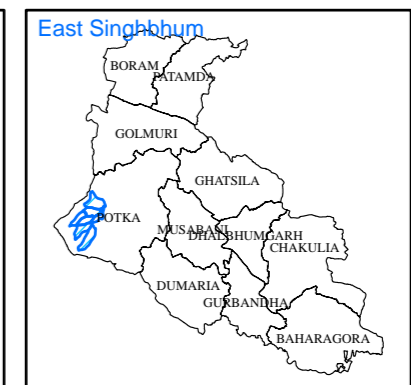
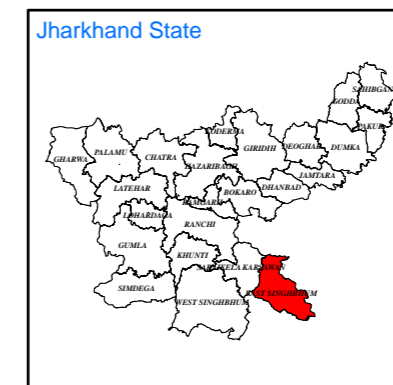
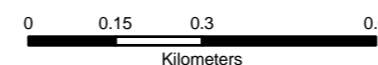
**INDEX**

-  Watershed Boundary (4H3A8c3b)
-  Village Boundary
-  Parcel Boundary



**ACTION PLAN**

- |  |  |
|--|--|
|  Duckery                                    |  Promotion of Flowericulture        |
|  Nursery Raising For Seedling Production    |  Promotion of Mushroom Cultivation  |
|  Promotion of Commercial                    |  Piggary                            |
|  Promotion of Spices                        |  Promotion and use of Biofertilizer |
|  Carpentry                                  |  Fisheries                          |
|  Reclamation of Acidic Soil                 |  Backyard Poultry                   |
|  Promotion of Micronutrient                 |  Promotion of Organic Farming       |
|  Promotion of Poultry                       |  Tailoring                          |
|  Promotion of Oil Seeds                     |  Leaf Plate Making                  |
|  Muri Making                                |  Promotion of SRI Cultivation       |
|  Promotion and use of Improved Agricultural |  Vermi Compost                      |
|  Promotion of Pulses Crops                  |  Paddy Processing                   |
|  Poultry                                    |  Water Absorption Trench            |
|  Orchard Development                        |  Loose Boulder Checkdam             |
|  Bamboo Basket Making                       |  Field Bunding                      |
|  Promotion of Kitchen Garden                |  Afforestation                      |
|  Promotion of Pit Compost                   |  Fodder Plantation                  |
|  Production of High Value Crop              |  Land Levelling                     |
|  Goatary                                    |  Farm Pond                          |
|  Cycle Repairing                            |  Water Harvesting Structure         |



Prepared By:  
**Jharkhand Space Application Center (JSAC)**  
 Department of Information Technology,  
 Government of Jharkhand



In coordination with:  
**Jharkhand State Watershed Mission (JSWM)**  
 State Level Nodal Agency (SLNA)  
 Rural Development Department,  
 Government of Jharkhand