
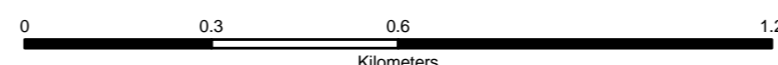
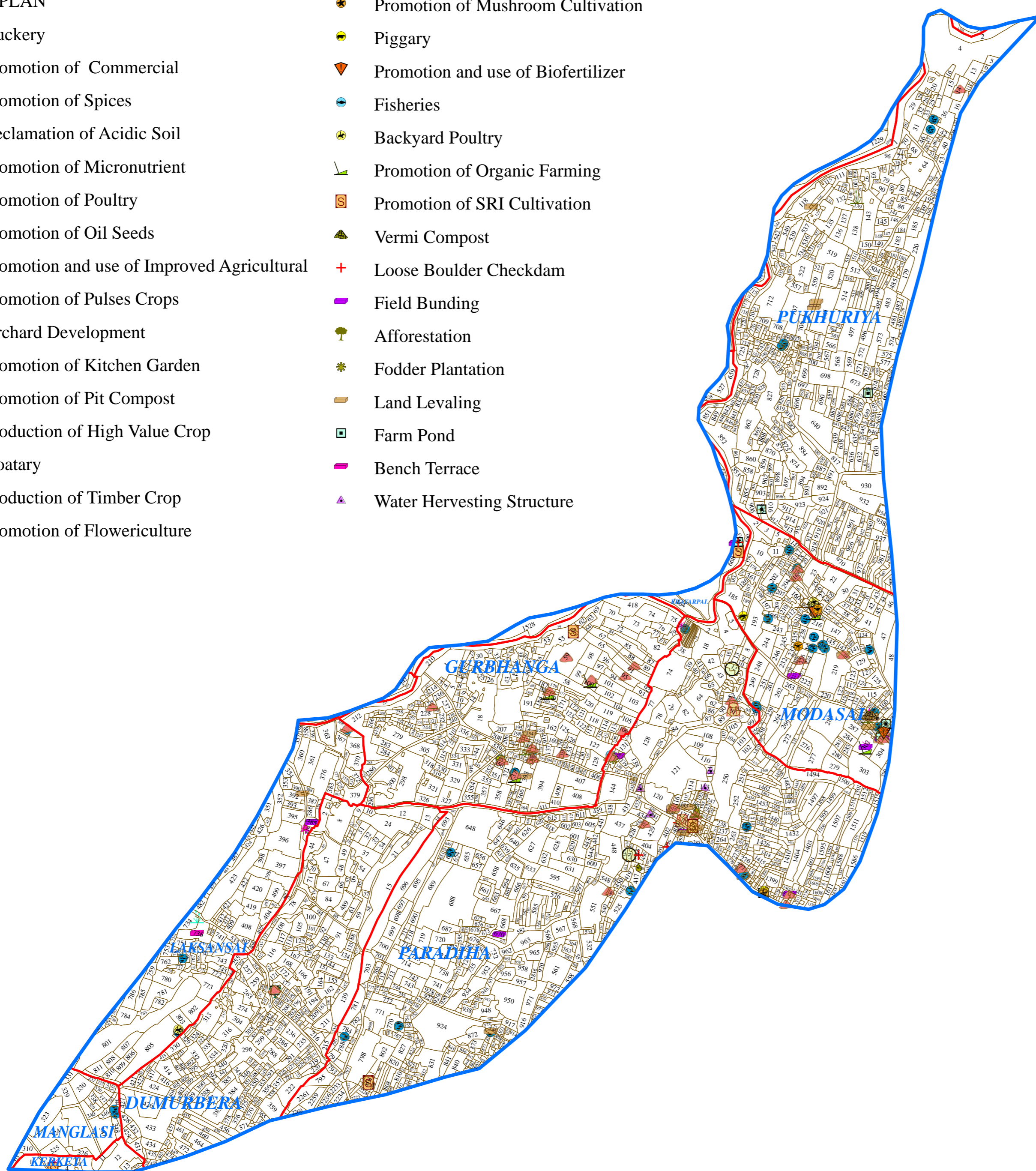


ACTION PLAN

- | | |
|--|--|
|  Duckery |  Promotion of Mushroom Cultivation |
|  Promotion of Commercial |  Piggary |
|  Promotion of Spices |  Promotion and use of Biofertilizer |
|  Reclamation of Acidic Soil |  Fisheries |
|  Promotion of Micronutrient |  Backyard Poultry |
|  Promotion of Poultry |  Promotion of Organic Farming |
|  Promotion of Oil Seeds |  Promotion of SRI Cultivation |
|  Promotion and use of Improved Agricultural |  Vermi Compost |
|  Promotion of Pulses Crops |  Loose Boulder Checkdam |
|  Orchard Development |  Field Bunding |
|  Promotion of Kitchen Garden |  Afforestation |
|  Promotion of Pit Compost |  Fodder Plantation |
|  Production of High Value Crop |  Land Levelling |
|  Goatary |  Farm Pond |
|  Production of Timber Crop |  Bench Terrace |
|  Promotion of Flowericulture |  Water Harvesting Structure |






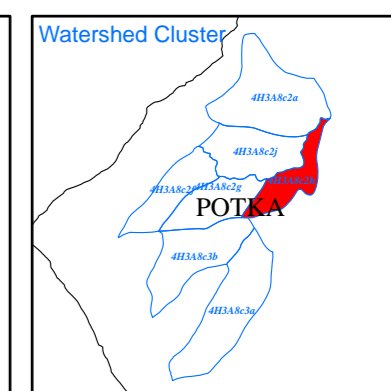
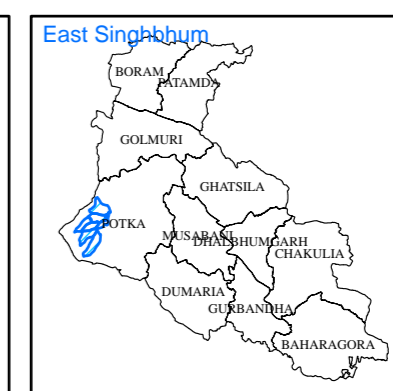
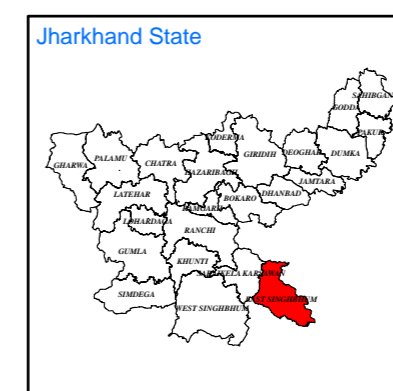
EAST SINGHBHUM-IWMP-3/2010-11

PROPOSED ACTION PLAN MAP

Watershed Code: 4H3A8c2h
District Name: EAST SINGHBHUM
Taluk/Block Name: POTKA
Village Name: Manglasi, Laksansai, Paradiha, Dumurbera, Gurbhanga, Modasai, Pukhuriya

INDEX

-  Watershed Boundary (4H3A8c2h)
-  Village Boundary
-  Parcel Boundary



Prepared By:
Jharkhand Space Application Center (JSAC)
 Department of Information Technology,
 Government of Jharkhand



In coordination with:
Jharkhand State Watershed Mission (JSWM)
 State Level Nodal Agency (SLNA)
 Rural Development Department,
 Government of Jharkhand