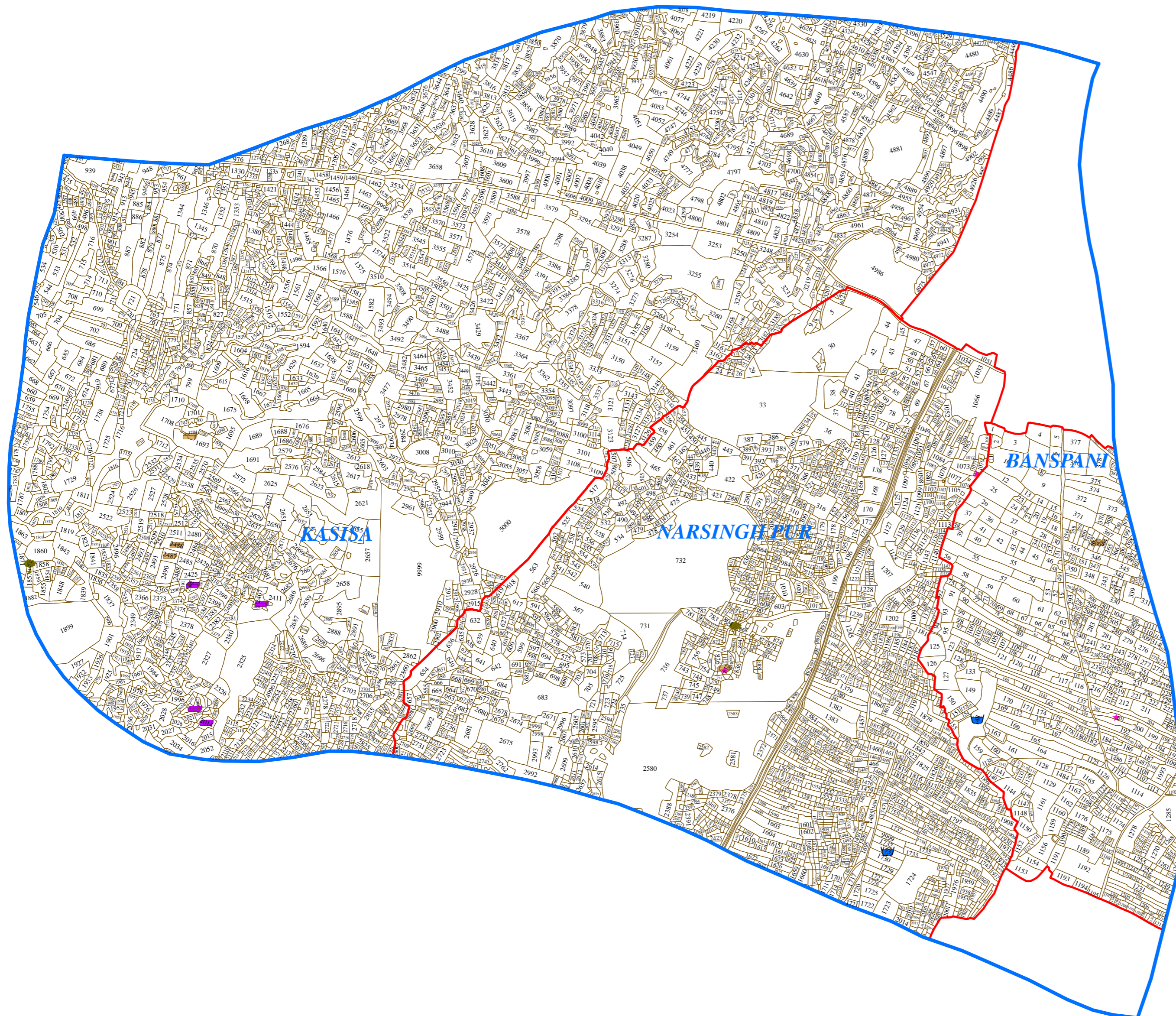




WEST SINGHBHUM-IWMP-2/2010-11

PROPOSED ACTION PLAN MAP

Watershed Code: 4H2B4e2d
District Name: WEST SINGHBHUM
Taluk/Block Name: JAGANNATHPUR
Village Name: Kasisa, Narsinghpur, Banspani

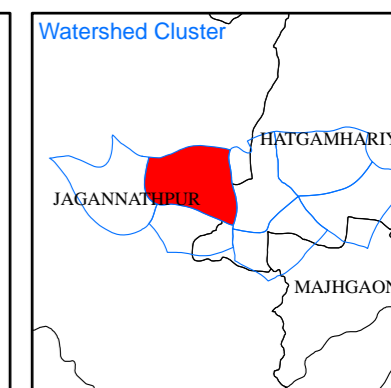
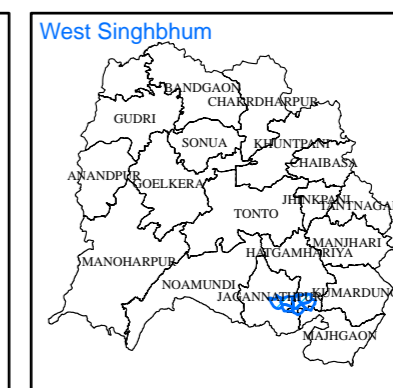
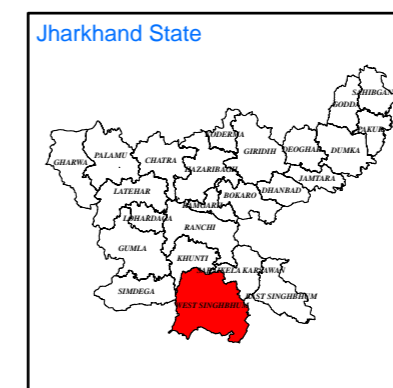


INDEX

- Watershed Boundary (4H2B4e2d)
- Village Boundary
- Parcel Boundary

ACTION PLAN

- Farm Bunding
- Afforestation
- Land Levelling
- Dova
- 5% Model



Prepared By:
Jharkhand Space Application Center (JSAC)
 Department of Information Technology,
 Government of Jharkhand



In coordination with:
Jharkhand State Watershed Mission (JSWM)
 State Level Nodal Agency (SLNA)
 Rural Development Department,
 Government of Jharkhand

