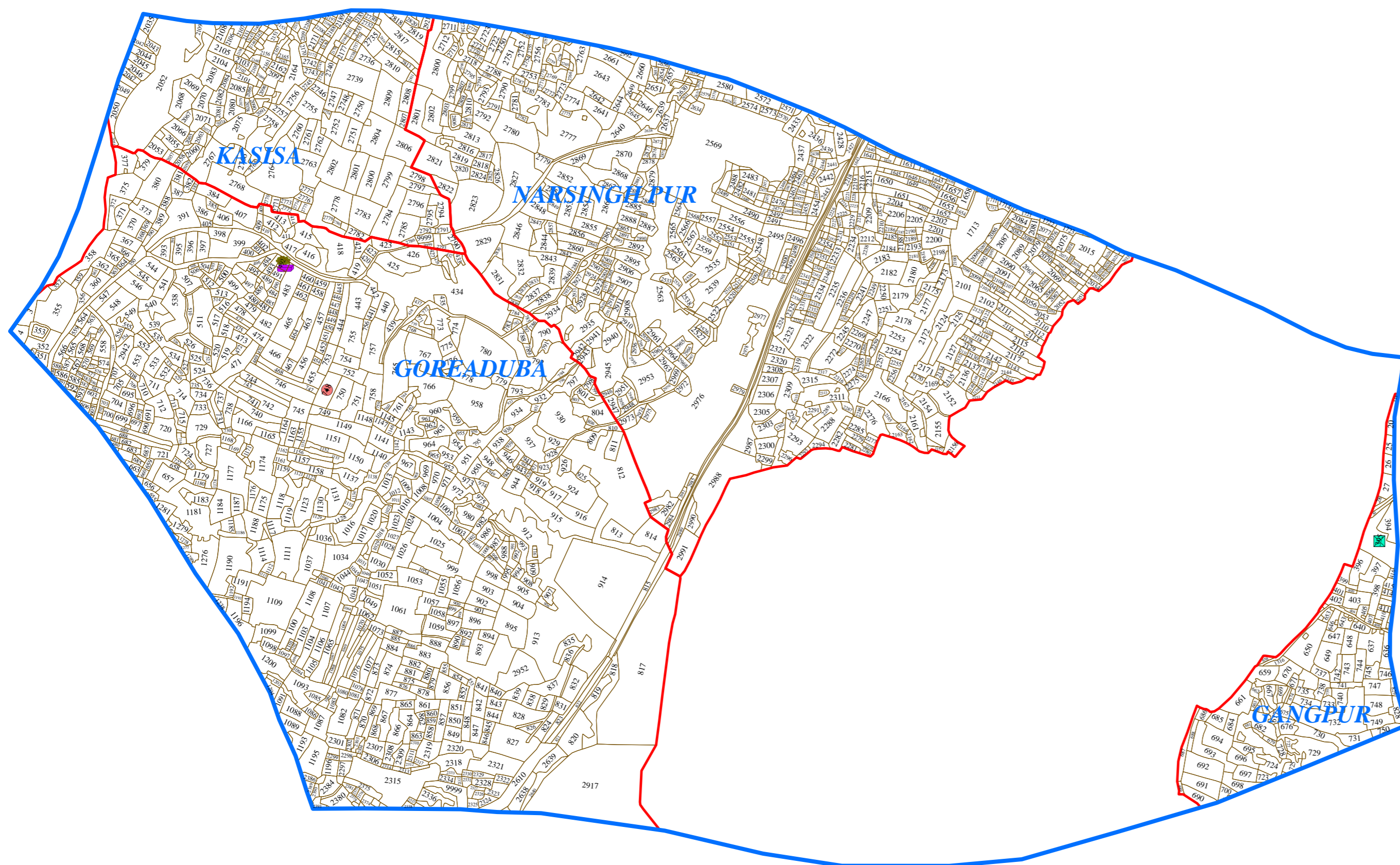







WEST SINGHBHUM-IWMP-2/2010-11

PROPOSED ACTION PLAN MAP





Watershed Code: 4H2B4e2c
District Name: WEST SINGHBHUM
Taluk/Block Name: JAGANNATHPUR
Village Name: Kasisa, Narsinghpur, Ganpur, Goreaduba



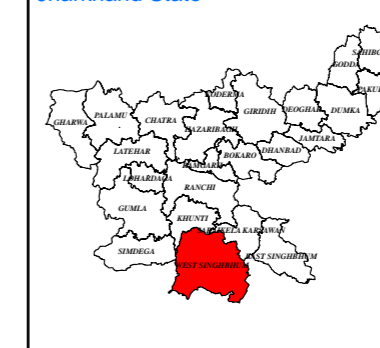
INDEX

-  Watershed Boundary (4H2B4e2c)
-  Village Boundary
-  Parcel Boundary

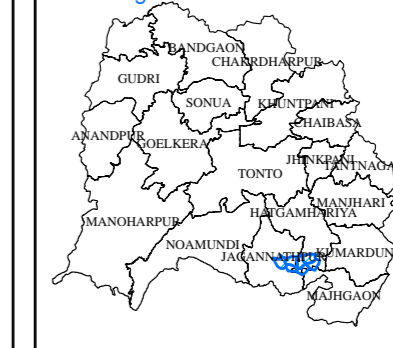
ACTION PLAN

-  Farm Bunding
-  Afforestation
-  Well Reno
-  Pond Renovation

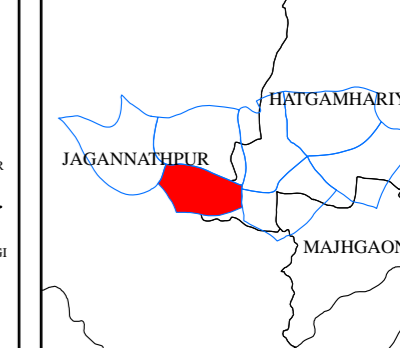
Jharkhand State



West Singhbhum



Watershed Cluster



Prepared By:
Jharkhand Space Application Center (JSAC)
 Department of Information Technology,
 Government of Jharkhand



In coordination with:
Jharkhand State Watershed Mission (JSWM)
 State Level Nodal Agency (SLNA)
 Rural Development Department,
 Government of Jharkhand

