




WEST SINGHBHUM-IWMP-2/2010-11












PROPOSED ACTION PLAN MAP

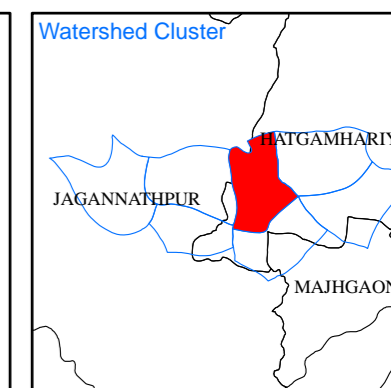
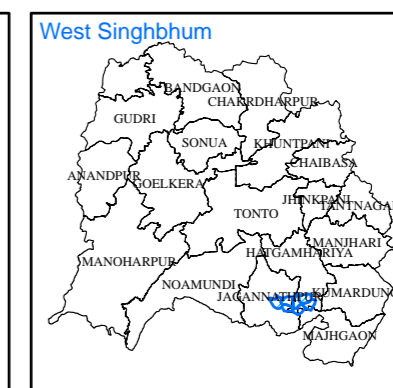
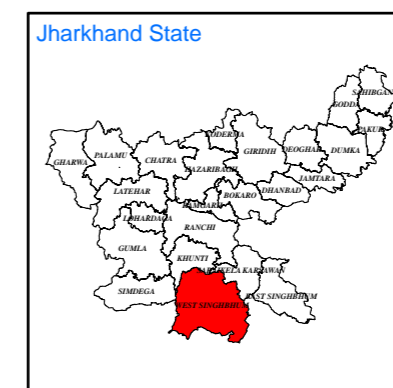
Watershed Code: 4H2B4d1f
District Name: WEST SINGHBHUM
Taluk/Block Name: JAGANNATHPUR
Village Name: Kusmita, Banspani, Gangpur, Asanpat

INDEX

-  Watershed Boundary (4H2B4d1f)
-  Village Boundary
-  Parcel Boundary

ACTION PLAN

-  Back yard Polutry
-  Backyard Duckery
-  Earthen Embankment cum Pond
-  Farm Bunding
-  Afforestation
-  Horticulture
-  Land Leveling
-  Dova
-  5% Model
-  Farm Pond
-  Pond Renovation



Prepared By:
Jharkhand Space Application Center (JSAC)
 Department of Information Technology,
 Government of Jharkhand



In coordination with:
Jharkhand State Watershed Mission (JSWM)
 State Level Nodal Agency (SLNA)
 Rural Development Department,
 Government of Jharkhand

