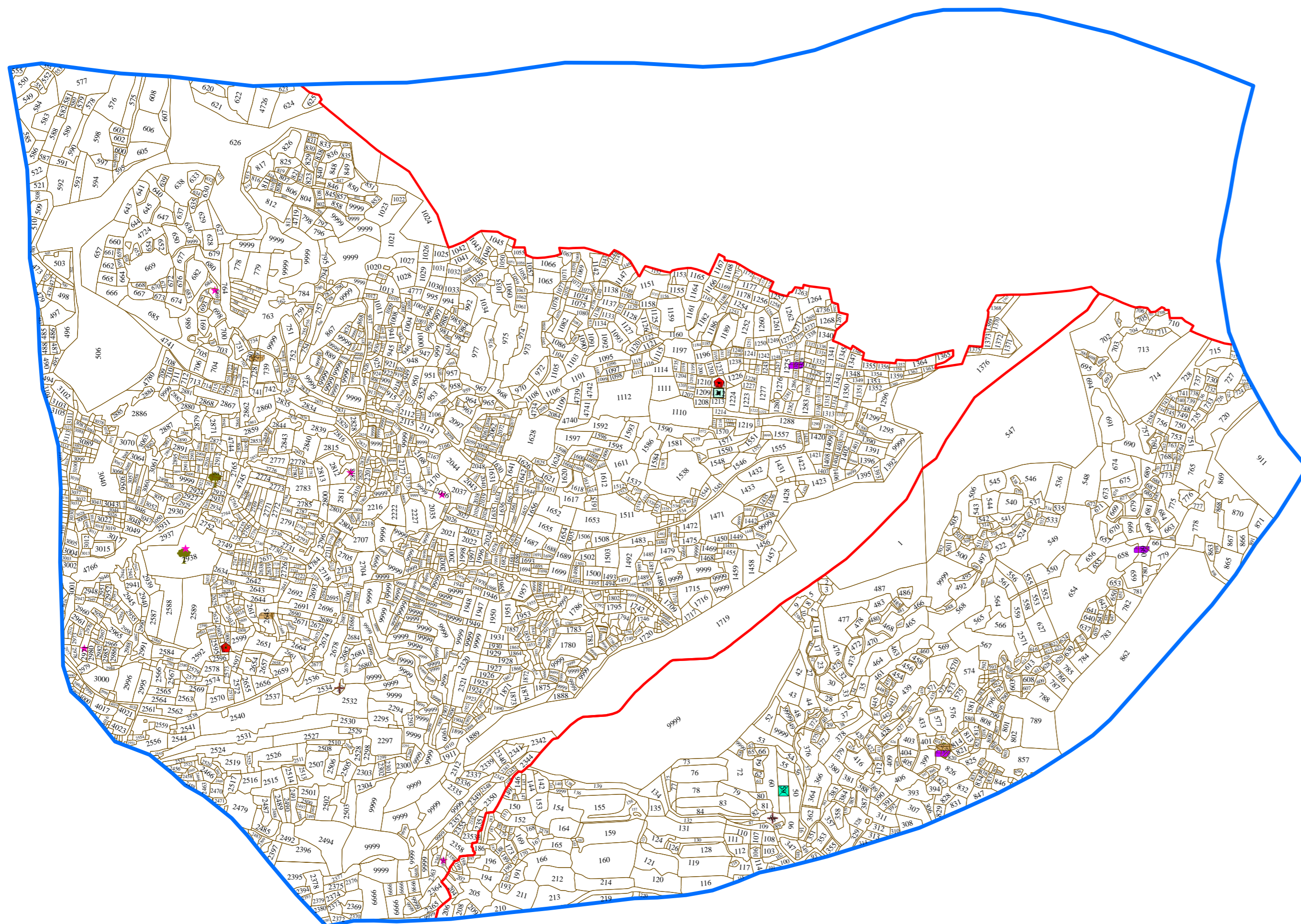




# WEST SINGHBHUM-IWMP-2/2010-11

## PROPOSED ACTION PLAN MAP

**Watershed Code:** 4H2B4d1e  
**District Name:** WEST SINGHBHUM  
**Taluk/Block Name:** JAGANNATHPUR  
**Village Name:** Bichaburu, Kusmita

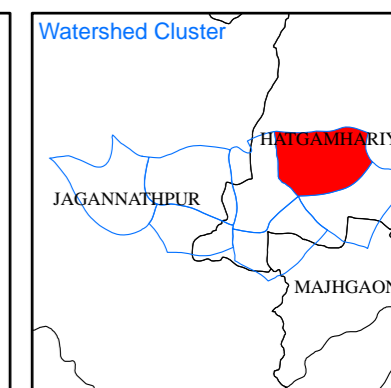
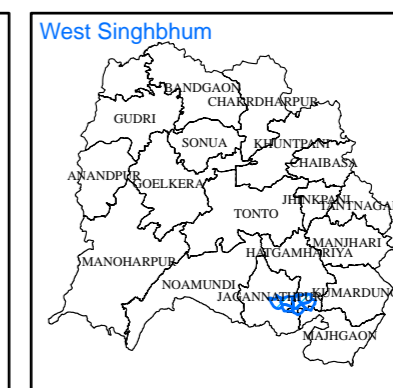
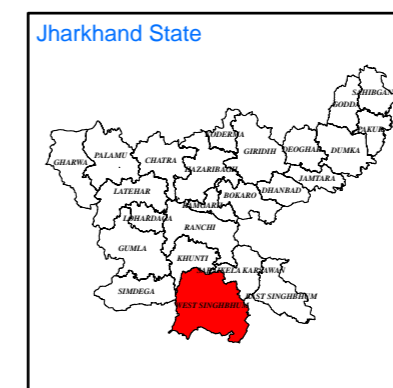


### INDEX

- Watershed Boundary (4H2B4d1e)
- Village Boundary
- Parcel Boundary

### ACTION PLAN

- Back yard Polutry
- Earthen Embankment cum Pond
- Farm Bunding
- Afforestation
- Land Levelling
- 5% Model
- Farm Pond
- Pond Renovation



Prepared By:  
**Jharkhand Space Application Center (JSAC)**  
 Department of Information Technology,  
 Government of Jharkhand



In coordination with:  
**Jharkhand State Watershed Mission (JSWM)**  
 State Level Nodal Agency (SLNA)  
 Rural Development Department,  
 Government of Jharkhand

