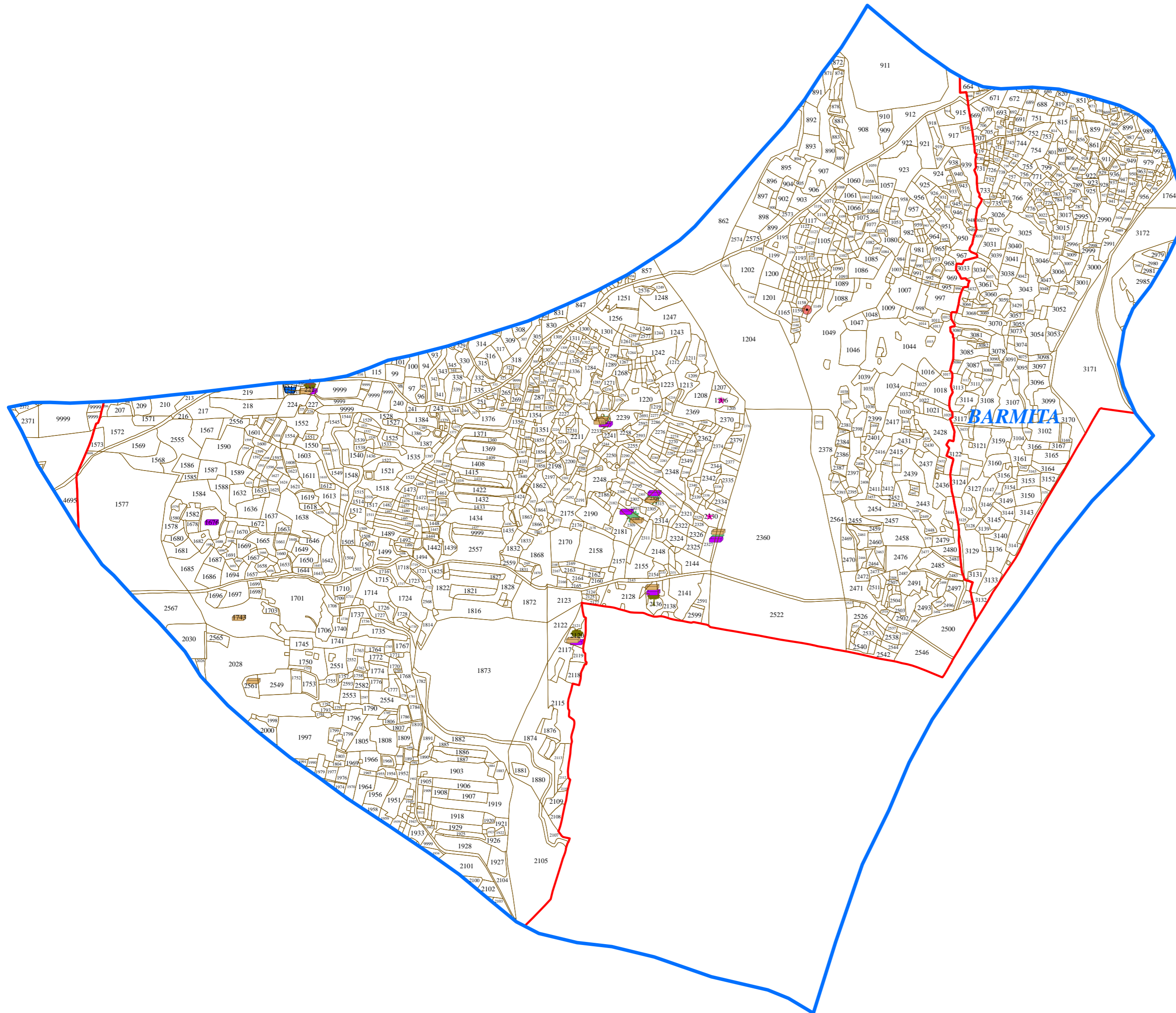




WEST SINGHBHUM-IWMP-2/2010-11

PROPOSED ACTION PLAN MAP

Watershed Code: 4H2B4d1d
District Name: WEST SINGHBHUM
Taluk/Block Name: JAGANNATHPUR
Village Name: Bichaburu, Barmita, Kusmita



INDEX

Watershed Boundary (4H2B4d1d)

Village Boundary

Parcel Boundary

ACTION PLAN

Earthen Embankment cum Pond

Farm Bunding

Afforestation

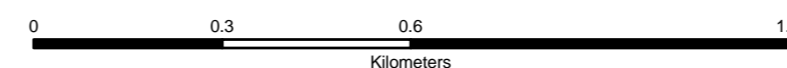
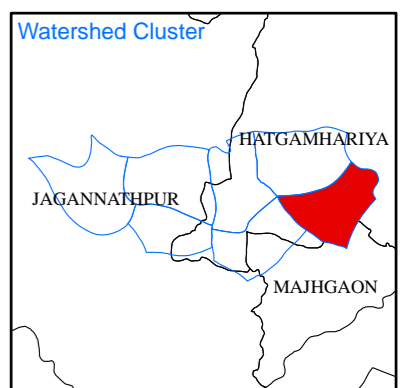
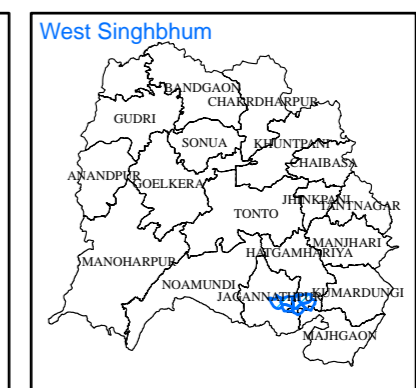
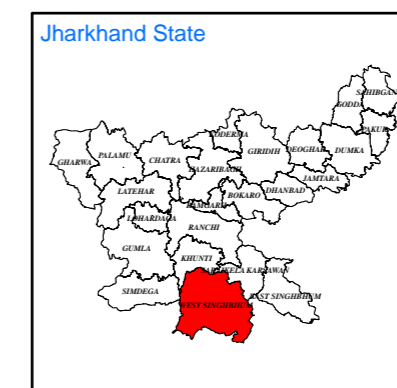
Horticulture

Land Levelling

Well Reno

Dova

5% Model



Prepared By:
Jharkhand Space Application Center (JSAC)
 Department of Information Technology,
 Government of Jharkhand



In coordination with:
Jharkhand State Watershed Mission (JSWM)
 State Level Nodal Agency (SLNA)
 Rural Development Department,
 Government of Jharkhand

