



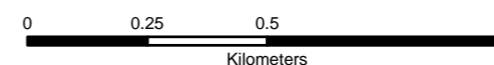
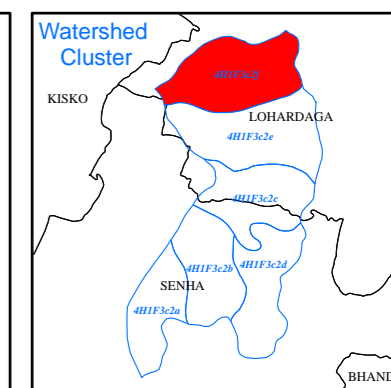
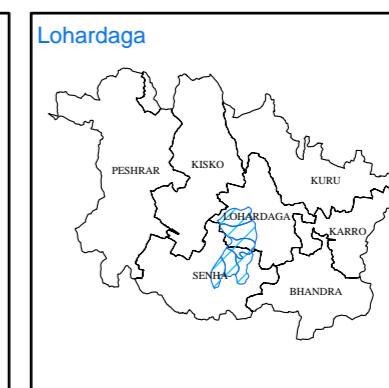
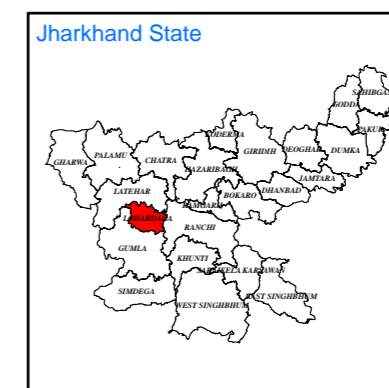
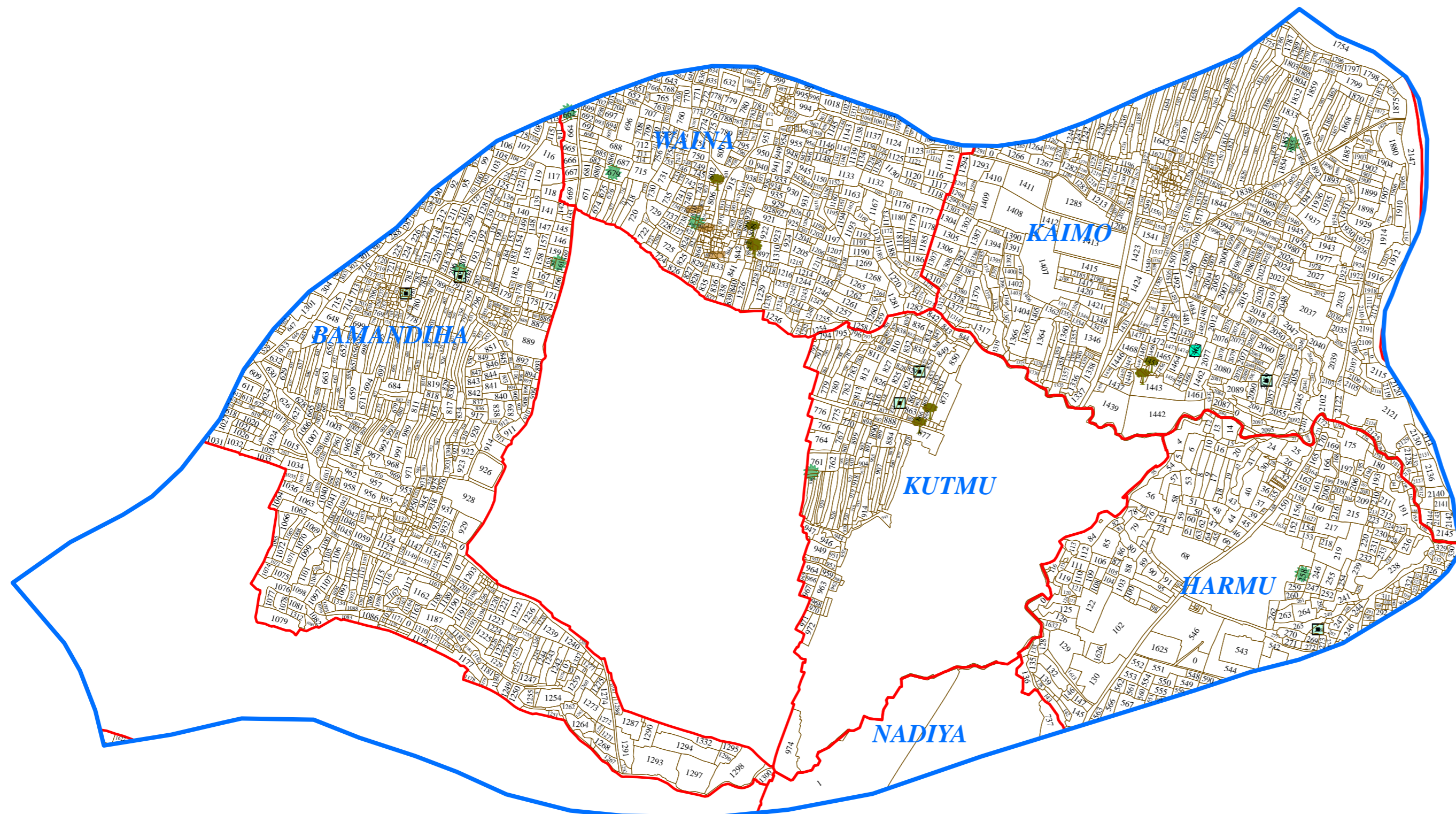
LOHARDAGA-IWMP-1/2010-11

PROPOSED ACTION PLAN MAP

Watershed Code: 4H1F3c2f
District Name: LOHARDAGA
Taluk/Block Name: SENHA
Village Name: Bamandiha, Kutmu, Kaimo, Waina, Harmu, Nadiya

INDEX

- Watershed Boundary (4H1F3c2f)
- Village Boundary
- Parcel Boundary
- ACTION PLAN**
- Afforestation
- Horticulture
- Land Leveling
- Farm Pond
- Pond Renovation



Prepared By:
Jharkhand Space Applications Center (JSAC)
 Department of Information Technology,
 Government of Jharkhand



In coordination with:
Jharkhand State Watershed Mission (JSWM)
 State Level Nodal Agency (SLNA)
 Rural Development Department,
 Government of Jharkhand