






LOHARDAGA-IWMP-1/2010-11






PROPOSED ACTION PLAN MAP

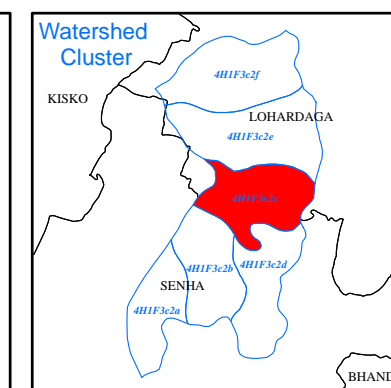
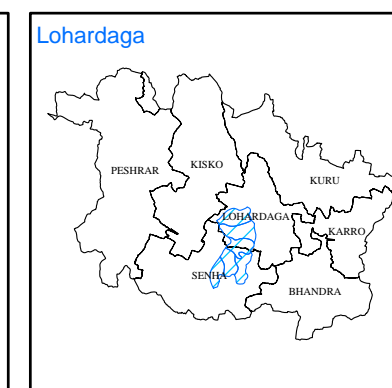
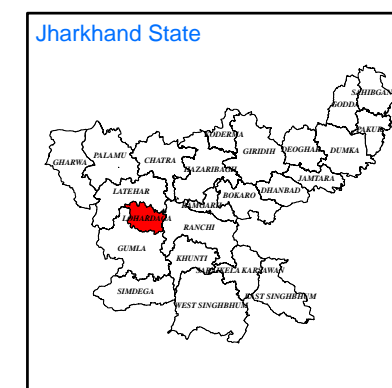
Watershed Code: 4H1F3c2c
District Name: LOHARDAGA
Taluk/Block Name: SENHA
Village Name: Lohardaga, Juriya, Torar, Serenghatu, Chitri

INDEX

-  Watershed Boundary (4H1F3c2c)
-  Village Boundary
-  Parcel Boundary

ACTION PLAN

-  Earthen Checkdam
-  Horticulture
-  Land Levelling
-  Farm Pond
-  Pond Renovation



Prepared By:
Jharkhand Space Applications Center (JSAC)
 Department of Information Technology,
 Government of Jharkhand



In coordination with:
Jharkhand State Watershed Mission (JSWM)
 State Level Nodal Agency (SLNA)
 Rural Development Department,
 Government of Jharkhand

