

# GUMLA-IWMP-2/2010-11

## PROPOSED ACTION PLAN MAP

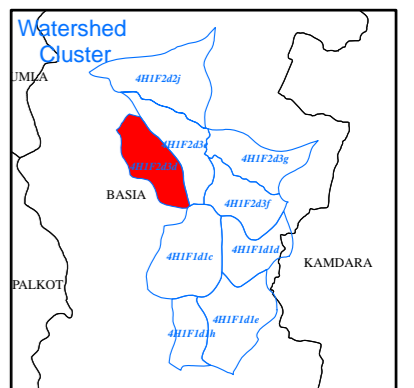
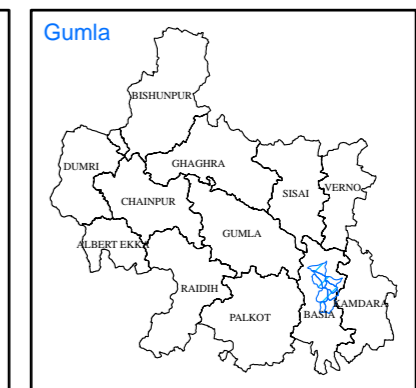
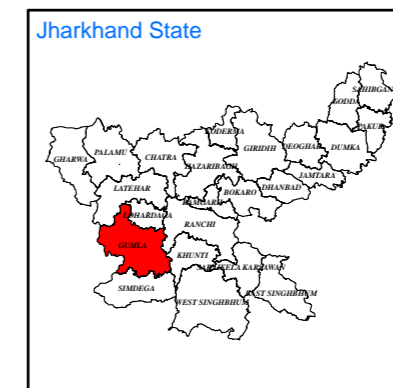
**Watershed Code:** 4H1F2d3d  
**District Name:** GUMLA  
**Taluk/Block Name:** BASIA  
**Village Name:** Kumhari, Potka, Barai, Tukai

### INDEX

- Watershed Boundary (4H1F2d3d)
- Village Boundary
- Parcel Boundary

### ACTION PLAN

- Horticulture plantation
- Stone Outlet
- Earthen Checkdam
- Farm Bunding
- Afforestation
- Horticulture



Prepared By:  
**Jharkhand Space Applications Center (JSAC)**  
 Department of Information Technology,  
 Government of Jharkhand



In coordination with:  
**Jharkhand State Watershed Mission (JSWM)**  
 State Level Nodal Agency (SLNA)  
 Rural Development Department,  
 Government of Jharkhand

