



GIRIDIH-IWMP-3/2010-11

PROPOSED ACTION PLAN MAP

Watershed Code: 2A2E4q2d
District Name: GIRIDIH
Taluk/Block Name: BENGABAD
Village Name: Naitanr, Ratanpur, Mantodih, Tewaipahari, Tingharwa, Nawaahara, Chitmadih, Dalganda, Khutribad, Barkitanr

INDEX

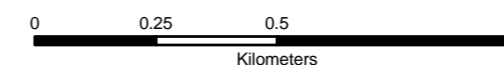
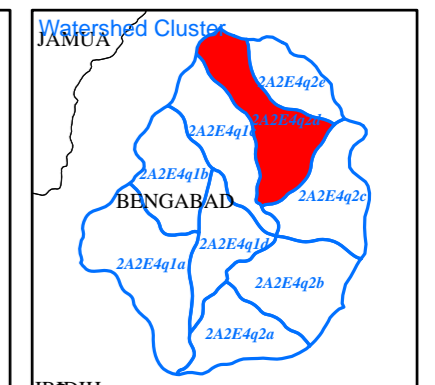
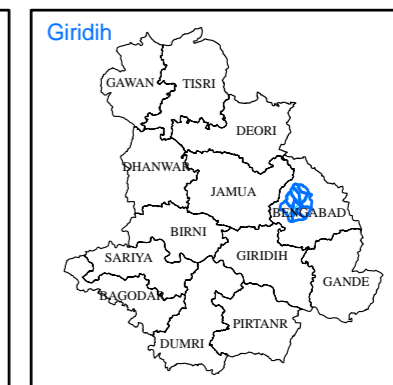
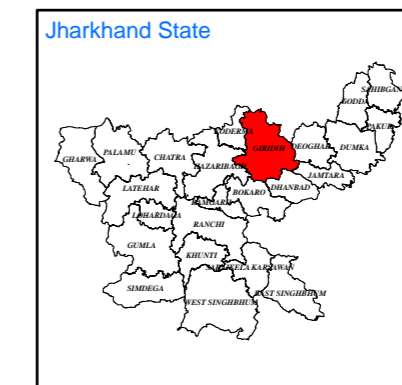
Watershed Boundary (2A2E4q2d)

Village Boundary

Parcel Boundary

ACTION PLAN

- Contour Bunding
- Loose Boulder Checkdam
- Field Bunding
- Farm Bunding
- Afforestation
- Horticulture
- Fodder Plantation
- 5% Model
- 30 x 40 Model
- Farm Pond
- Percolation Tank



Prepared By:
Jharkhand Space Applications Center (JSAC)
 Department of Information Technology,
 Government of Jharkhand



In coordination with:
Jharkhand State Watershed Mission (JSWM)
 State Level Nodal Agency (SLNA)
 Rural Development Department,
 Government of Jharkhand