



GIRIDIH-IWMP-3/2010-11

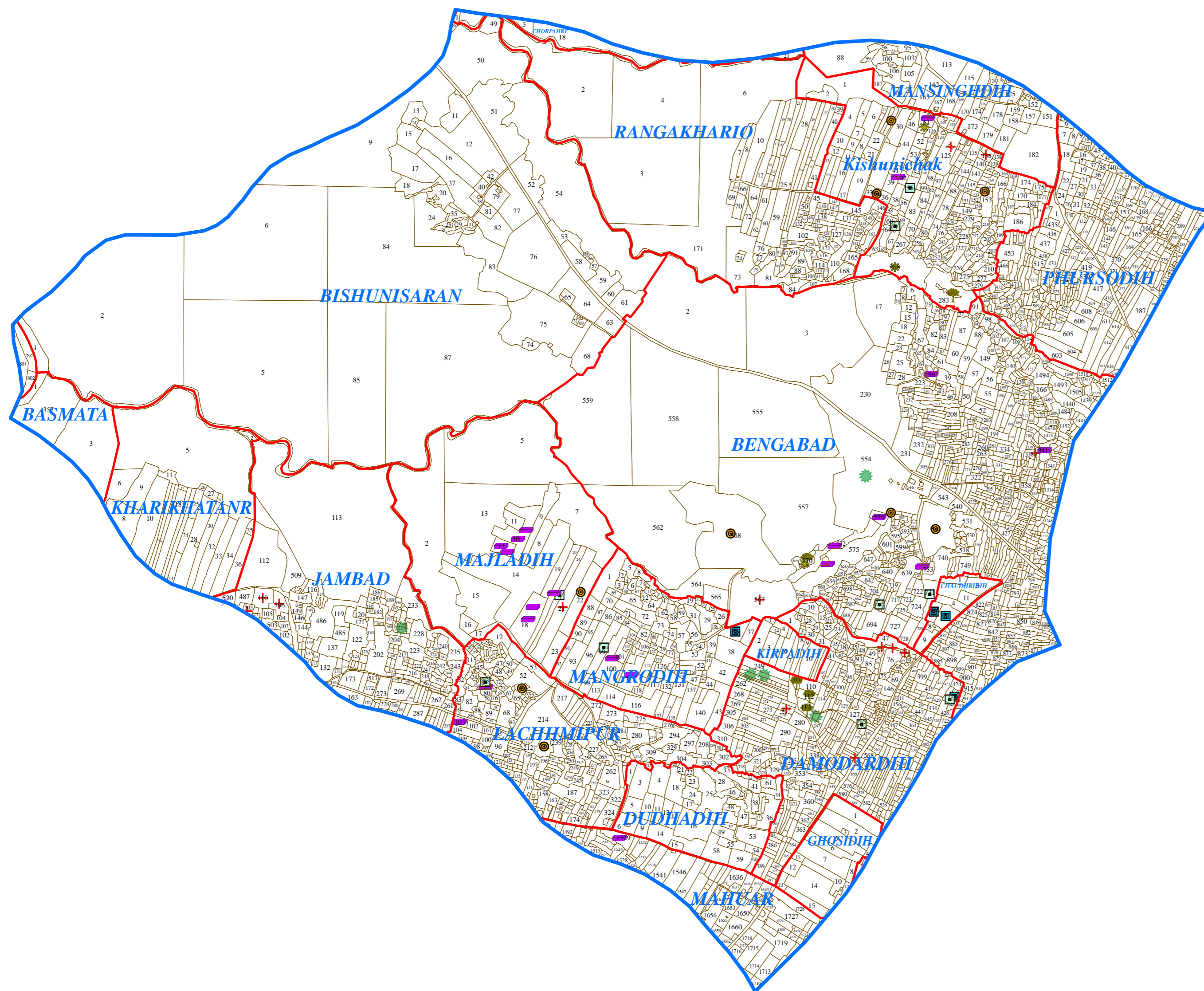
PROPOSED ACTION PLAN MAP

Watershed Code: 2A2E4q2b

District Name: GIRIDIH

Taluk/Block Name: BENGABAD

Village Name: Bishunisaran, Basmata, Jambad, Kharikhatanr, Majladih, Bengabad, Rangakharia, Kirpadih, Mahuar, Lachhmipur, Dudhadih, Ghosidih, Damodardih, Mansingdih, Kishunichak, Phusodih

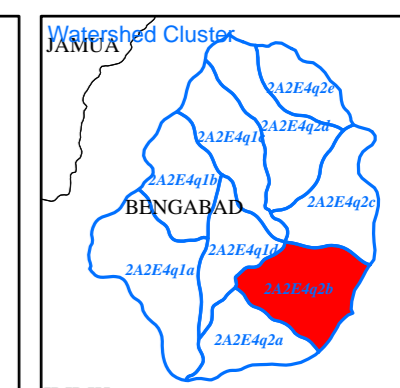
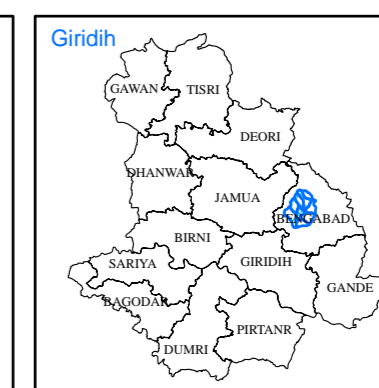
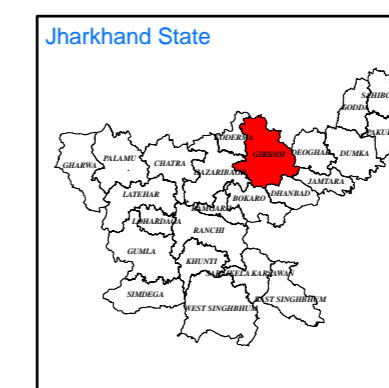


INDEX

- Watershed Boundary (2A2E4q2b)
- Village Boundary
- Parcel Boundary

ACTION PLAN

- Contour Bunding
- Earthen Gully Plug
- Loose Boulder Checkdam
- Field Bunding
- Farm Bunding
- Afforestation
- Horticulture
- Fodder Plantation
- Farm Pond
- Percolation Tank



Prepared By:
Jharkhand Space Applications Center (JSAC)
 Department of Information Technology,
 Government of Jharkhand



In coordination with:
Jharkhand State Watershed Mission (JSWM)
 State Level Nodal Agency (SLNA)
 Rural Development Department,
 Government of Jharkhand

