

GIRIDIH-IWMP-3/2010-11

PROPOSED ACTION PLAN MAP

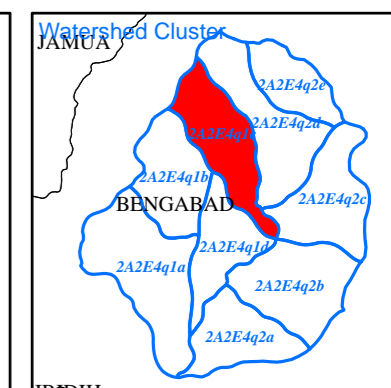
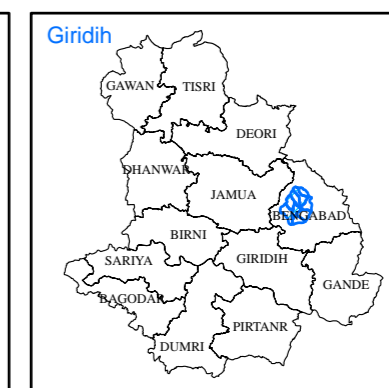
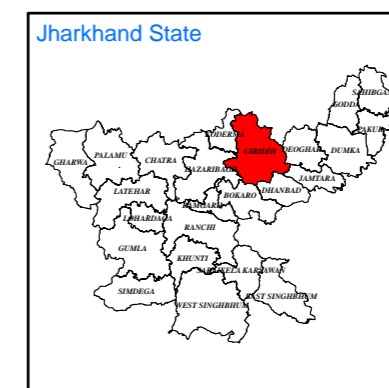
Watershed Code: 2A2E4q1c
District Name: GIRIDIH
Taluk/Block Name: BENGABAD
Village Name: Sikdardih, Harkhudih, Mantodih, Chunglo, Tewaipahari, Asgando, Kurhariatanr, Harinawatarnr, Khutribad, Mundradih, Pesratntr

INDEX

- Watershed Boundary (2A2E4q1c)
- Village Boundary
- Parcel Boundary

ACTION PLAN

- Contour Bunding
- Earthen Gully Plug
- Loose Boulder Checkdam
- Field Bunding
- Farm Bunding
- Afforestation
- Horticulture
- Fodder Plantation
- Fodder Cultivation
- 5% Model
- Farm Pond
- Percolation Tank



Prepared By:
Jharkhand Space Applications Center (JSAC)
 Department of Information Technology,
 Government of Jharkhand



In coordination with:
Jharkhand State Watershed Mission (JSWM)
 State Level Nodal Agency (SLNA)
 Rural Development Department,
 Government of Jharkhand