

# GIRIDIH-IWMP-3/2010-11

## PROPOSED ACTION PLAN MAP

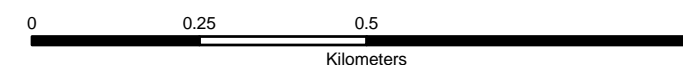
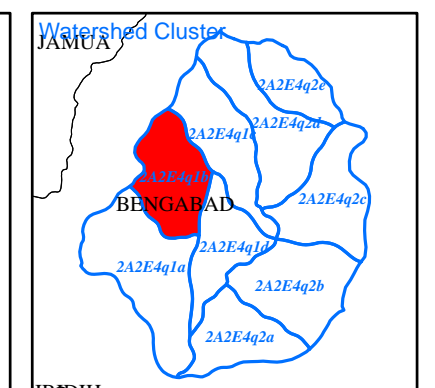
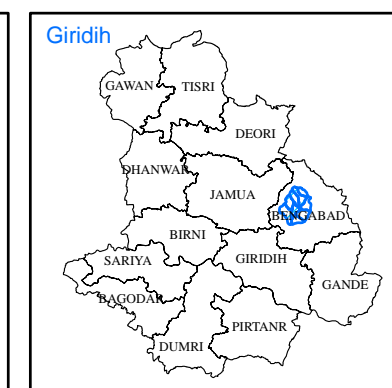
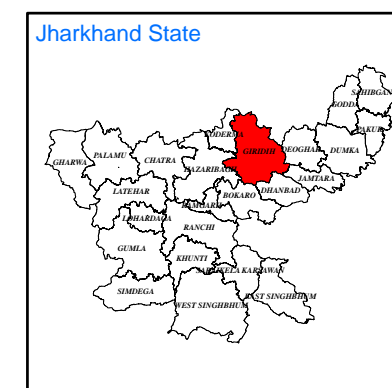
**Watershed Code:** 2A2E4q1b  
**District Name:** GIRIDIH  
**Taluk/Block Name:** BENGABAD  
**Village Name:** Harkhudih, Chhotkidiha, Dongo, Asgando, Mahuatanr, Naiadih, Bhaunradih, Bangari

### INDEX

- Watershed Boundary (2A2E4q1b)
- Village Boundary
- Parcel Boundary

### ACTION PLAN

- Contour Bunding
- Earthen Gully Plug
- Earthen Checkdam
- Loose Boulder Checkdam
- Field Bunding
- Farm Bunding
- Afforestation
- Horticulture
- Fodder Cultivation
- Farm Pond
- Percolation Tank



Prepared By:  
**Jharkhand Space Applications Center (JSAC)**  
 Department of Information Technology,  
 Government of Jharkhand



In coordination with:  
**Jharkhand State Watershed Mission (JSWM)**  
 State Level Nodal Agency (SLNA)  
 Rural Development Department,  
 Government of Jharkhand

