




# GIRIDIH-IWMP-2/2010-11










## PROPOSED ACTION PLAN MAP

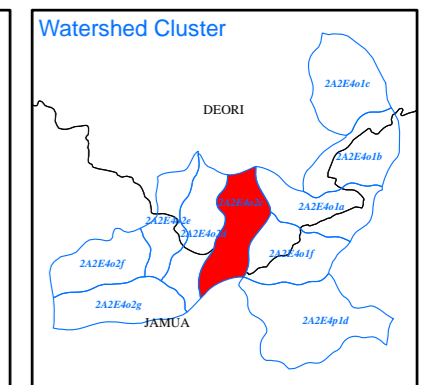
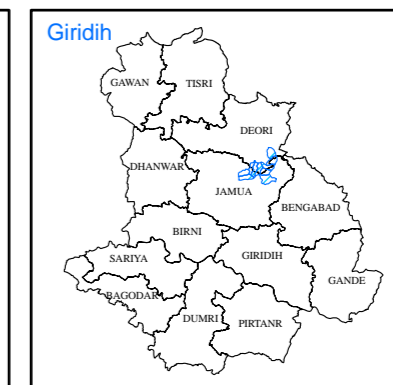
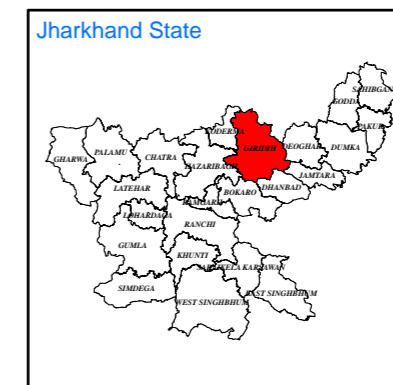
**Watershed Code:** 2A2E4o1f  
**District Name:** GIRIDIH  
**Taluk/Block Name:** JAMUA-DEORI  
**Village Name:** Naiasakhu, Lataki

### INDEX

-  Watershed Boundary (2A2E4o1f)
-  Village Boundary
-  Parcel Boundary

### ACTION PLAN

-  Gully Plug
-  Earthen Checkdam
-  Loose Boulder Checkdam
-  Farm Bunding
-  Aahar Renovation
-  Afforestation
-  Horticulture
-  Farm Pond
-  Pond Renovation



Prepared By:  
**Jharkhand Space Applications Center (JSAC)**  
 Department of Information Technology,  
 Government of Jharkhand



In coordination with:  
**Jharkhand State Watershed Mission (JSWM)**  
 State Level Nodal Agency (SLNA)  
 Rural Development Department,  
 Government of Jharkhand

