










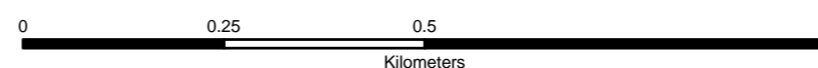
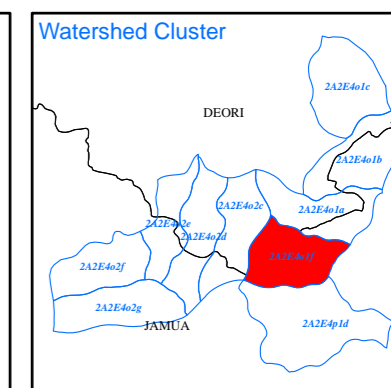
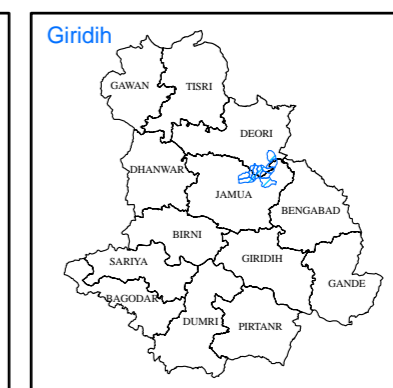
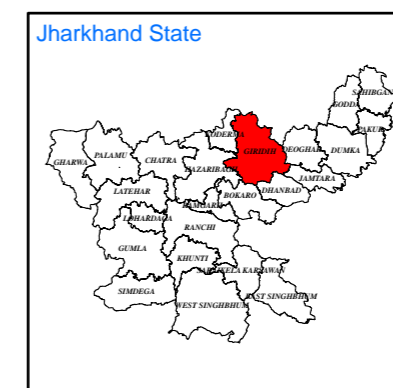
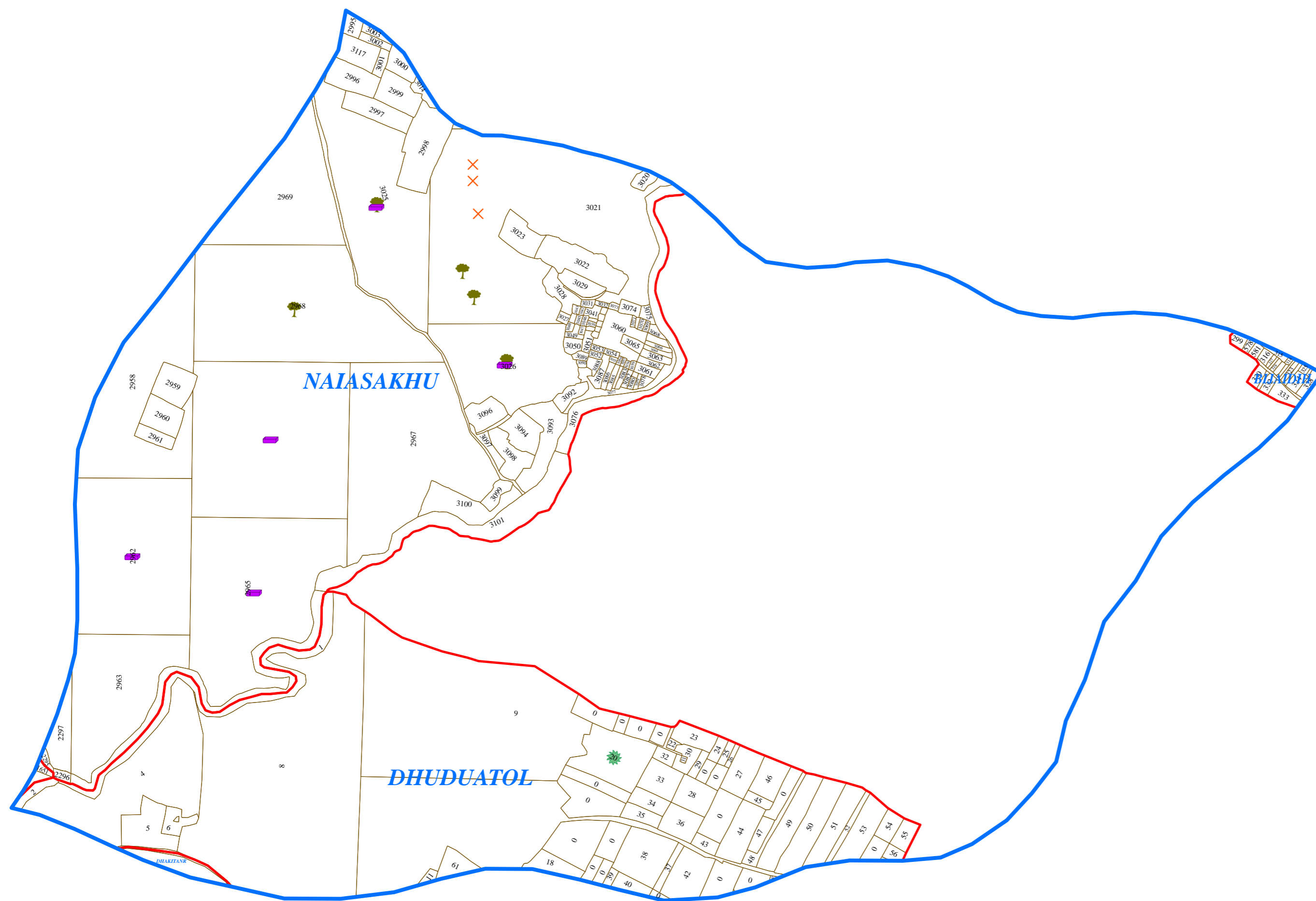
# GIRIDIH-IWMP-2/2010-11

## PROPOSED ACTION PLAN MAP

**Watershed Code:** 2A2E4o1f  
**District Name:** GIRIDIH  
**Taluk/Block Name:** JAMUA-DEORI  
**Village Name:** Naiasakhu, Dhuduatol

### INDEX

-  Watershed Boundary (2A2E4o1f)
-  Village Boundary
-  Parcel Boundary
- ACTION PLAN**
-  Gully Plug
-  Farm Bunding
-  Afforestation
-  Horticulture



Prepared By:  
**Jharkhand Space Applications Center (JSAC)**  
 Department of Information Technology,  
 Government of Jharkhand



In coordination with:  
**Jharkhand State Watershed Mission (JSWM)**  
 State Level Nodal Agency (SLNA)  
 Rural Development Department,  
 Government of Jharkhand