

GIRIDIH-IWMP-2/2010-11

PROPOSED ACTION PLAN MAP

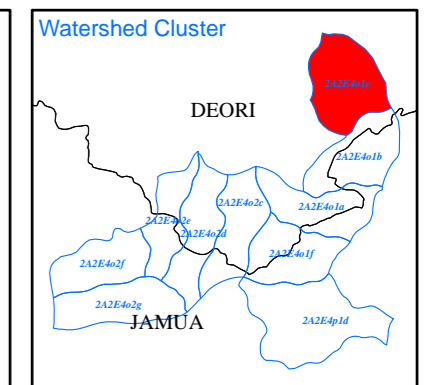
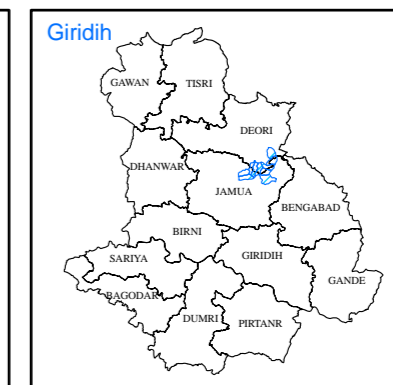
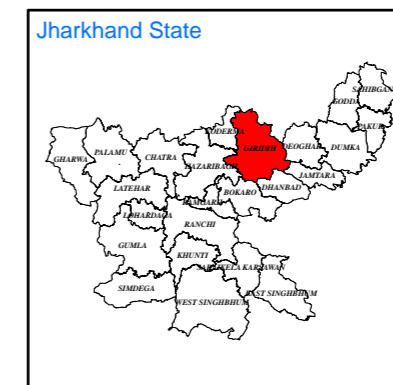
Watershed Code: 2A2E4o1c
District Name: GIRIDIH
Taluk/Block Name: JAMUA-DEORI
Village Name: Kosogundodighi, Manjladih, Kantadighi, Mahesiadighi, Chatro

INDEX

- Watershed Boundary (2A2E4o1c)
- Village Boundary
- Parcel Boundary

ACTION PLAN

- Gully Plug
- Earthen Checkdam
- Loose Boulder Checkdam
- Farm Bunding
- Aahar Renovation
- Afforestation
- Horticulture
- Farm Pond



Prepared By:
Jharkhand Space Applications Center (JSAC)
 Department of Information Technology,
 Government of Jharkhand



In coordination with:
Jharkhand State Watershed Mission (JSWM)
 State Level Nodal Agency (SLNA)
 Rural Development Department,
 Government of Jharkhand

