



# DHANBAD-IWMP-1/2010-11

## PROPOSED ACTION PLAN MAP

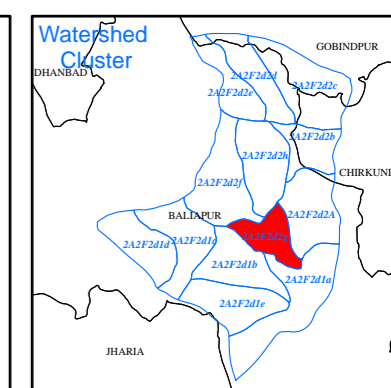
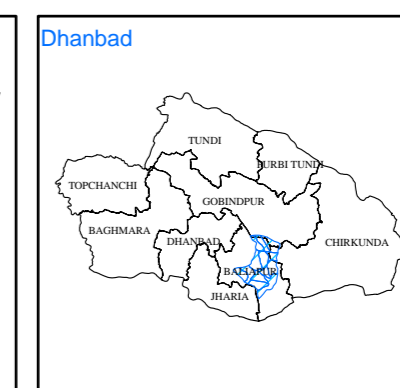
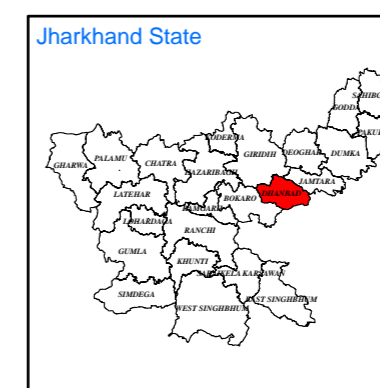
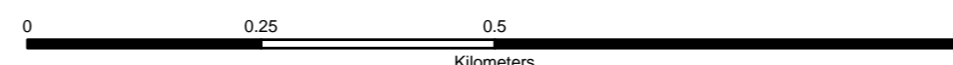
**Watershed Code:** 2A2F2d2g  
**District Name:** DHANBAD  
**Taluk/Block Name:** BALIAPUR  
**Village Name:** Danrdaha, Baliapur, Barmuri, Baghmara

### INDEX

- Watershed Boundary (2A2F2d2g)
- Village Boundary
- Parcel Boundary

### ACTION PLAN

- Contour Bunding
- Loose Boulder Checkdam
- Field Bunding
- Farm Bunding
- Afforestation
- Horticulture
- Dova
- Farm Pond
- Percolation Tank



Prepared By:  
**Jharkhand Space Applications Center (JSAC)**  
 Department of Information Technology,  
 Government of Jharkhand



In coordination with:  
**Jharkhand State Watershed Mission (JSWM)**  
 State Level Nodal Agency (SLNA)  
 Rural Development Department,  
 Government of Jharkhand

