

DHANBAD-IWMP-1/2010-11

PROPOSED ACTION PLAN MAP

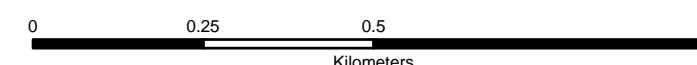
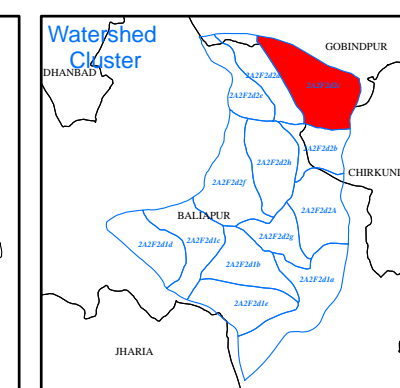
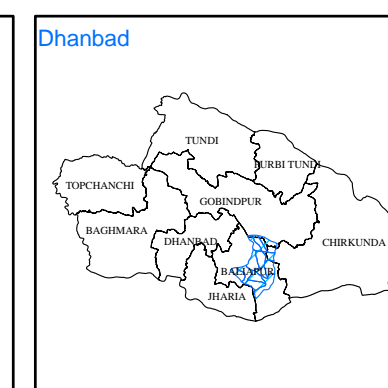
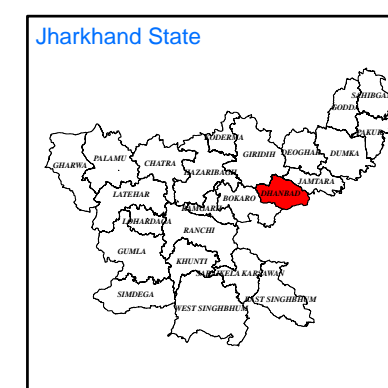
Watershed Code: 2A2F2d2c
District Name: DHANBAD
Taluk/Block Name: BALIAPUR
Village Name: Barabaghmara, Domandih, Kinudih

INDEX

- Watershed Boundary (2A2F2d2c)
- Village Boundary
- Parcel Boundary

ACTION PLAN

- Contour Bunding
- Earthen Gully Plug
- Loose Boulder Checkdam
- Field Bunding
- Farm Bunding
- Fodder Plantation
- Farm Pond
- Percolation Tank



Prepared By:
Jharkhand Space Applications Center (JSAC)
 Department of Information Technology,
 Government of Jharkhand



In coordination with:
Jharkhand State Watershed Mission (JSWM)
 State Level Nodal Agency (SLNA)
 Rural Development Department,
 Government of Jharkhand