




DHANBAD-IWMP-1/2010-11





PROPOSED ACTION PLAN MAP

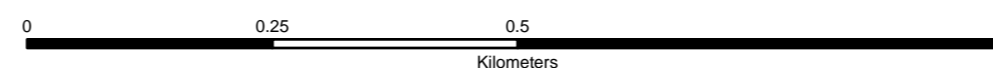
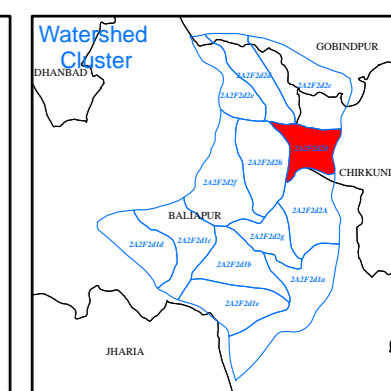
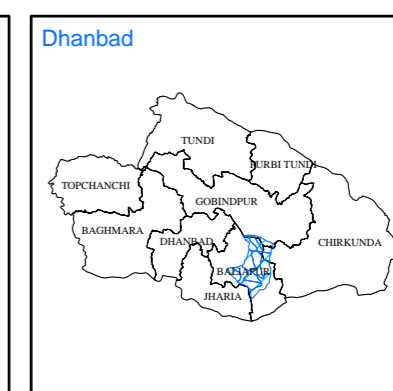
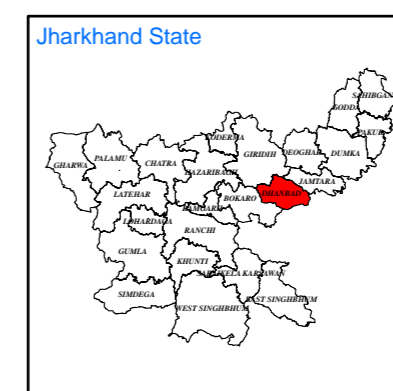
Watershed Code: 2A2F2d2b
District Name: DHANBAD
Taluk/Block Name: BALIAPUR
Village Name: Bamundiha, Chauldhua, Dolabar

INDEX

-  Watershed Boundary (2A2F2d2b)
-  Village Boundary
-  Parcel Boundary

ACTION PLAN

-  Loose Boulder Checkdam
-  Field Bunding
-  Farm Bunding
-  Afforestation



Prepared By:
Jharkhand Space Applications Center (JSAC)
 Department of Information Technology,
 Government of Jharkhand



In coordination with:
Jharkhand State Watershed Mission (JSWM)
 State Level Nodal Agency (SLNA)
 Rural Development Department,
 Government of Jharkhand