




DHANBAD-IWMP-1/2010-11

PROPOSED ACTION PLAN MAP

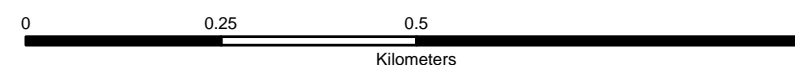
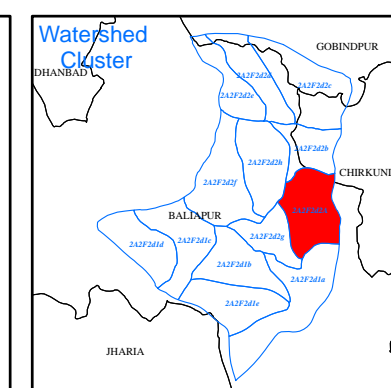
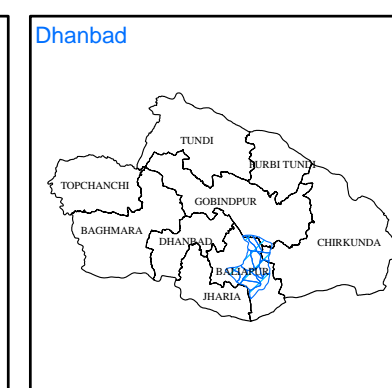
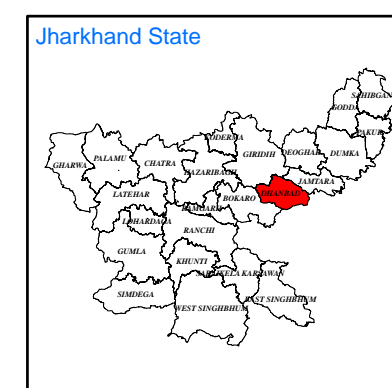
Watershed Code: 2A2F2d2a
District Name: DHANBAD
Taluk/Block Name: BALIAPUR
Village Name: Mokobrahmottar, Mokomahatran, Dolabar, Danrdaha

INDEX

-  Watershed Boundary (2A2F2d2a)
-  Village Boundary
-  Parcel Boundary

ACTION PLAN

-  Contour Bunding
-  Earthen Gully Plug
-  Loose Boulder Checkdam
-  Field Bunding
-  Farm Bunding
-  Afforestation
-  Horticulture
-  Farm Pond
-  Percolation Tank



Prepared By:
Jharkhand Space Applications Center (JSAC)
 Department of Information Technology,
 Government of Jharkhand



In coordination with:
Jharkhand State Watershed Mission (JSWM)
 State Level Nodal Agency (SLNA)
 Rural Development Department,
 Government of Jharkhand

