



## DHANBAD-IWMP-1/2010-11

### PROPOSED ACTION PLAN MAP

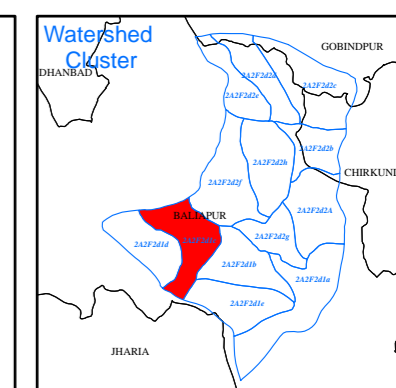
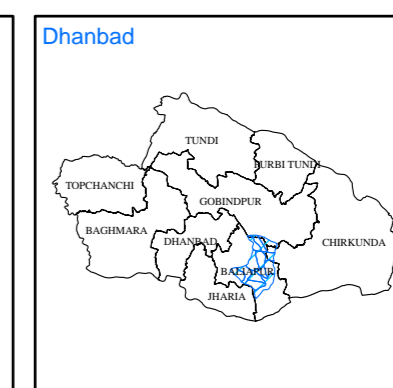
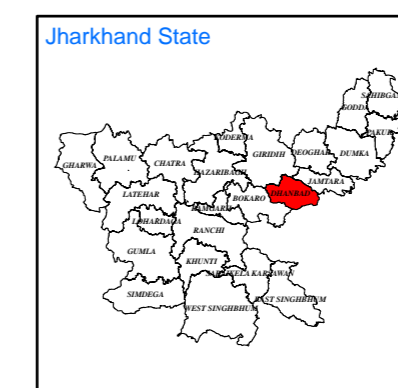
**Watershed Code:** 2A2F2d1c  
**District Name:** DHANBAD  
**Taluk/Block Name:** BALIAPUR  
**Village Name:** Bhikrajpur, Baliapur, Amjhar, Pargha, Paharpur, Rakhatpur, Raghunathpur

#### INDEX

- Watershed Boundary (2A2F2d1c)
- Village Boundary
- Parcel Boundary

#### ACTION PLAN

- Contour Bunding
- Loose Boulder Checkdam
- Field Bunding
- Afforestation
- Horticulture
- Percolation Tank



Prepared By:  
**Jharkhand Space Applications Center (JSAC)**  
 Department of Information Technology,  
 Government of Jharkhand



In coordination with:  
**Jharkhand State Watershed Mission (JSWM)**  
 State Level Nodal Agency (SLNA)  
 Rural Development Department,  
 Government of Jharkhand

