






BOKARO-IWMP-1/2010-11











PROPOSED ACTION PLAN MAP

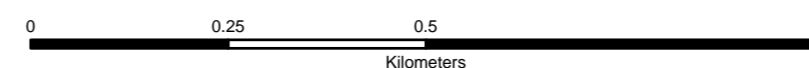
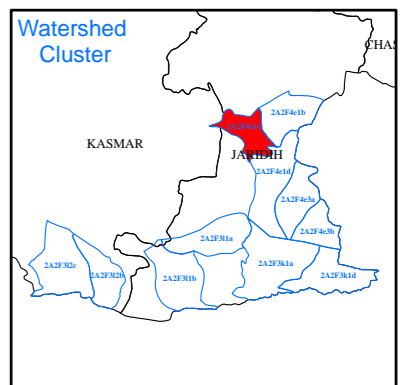
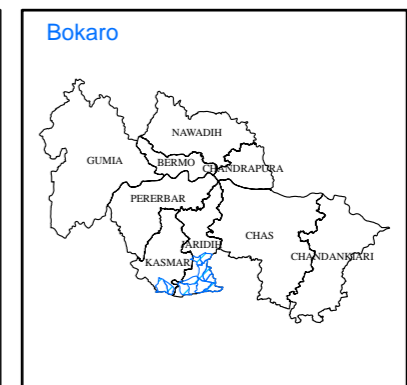
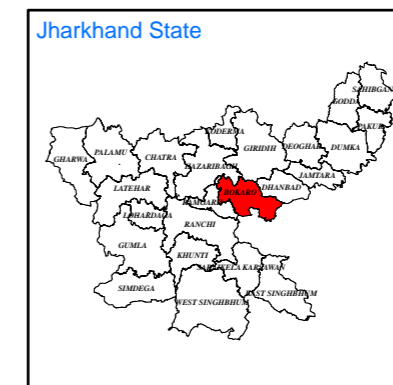
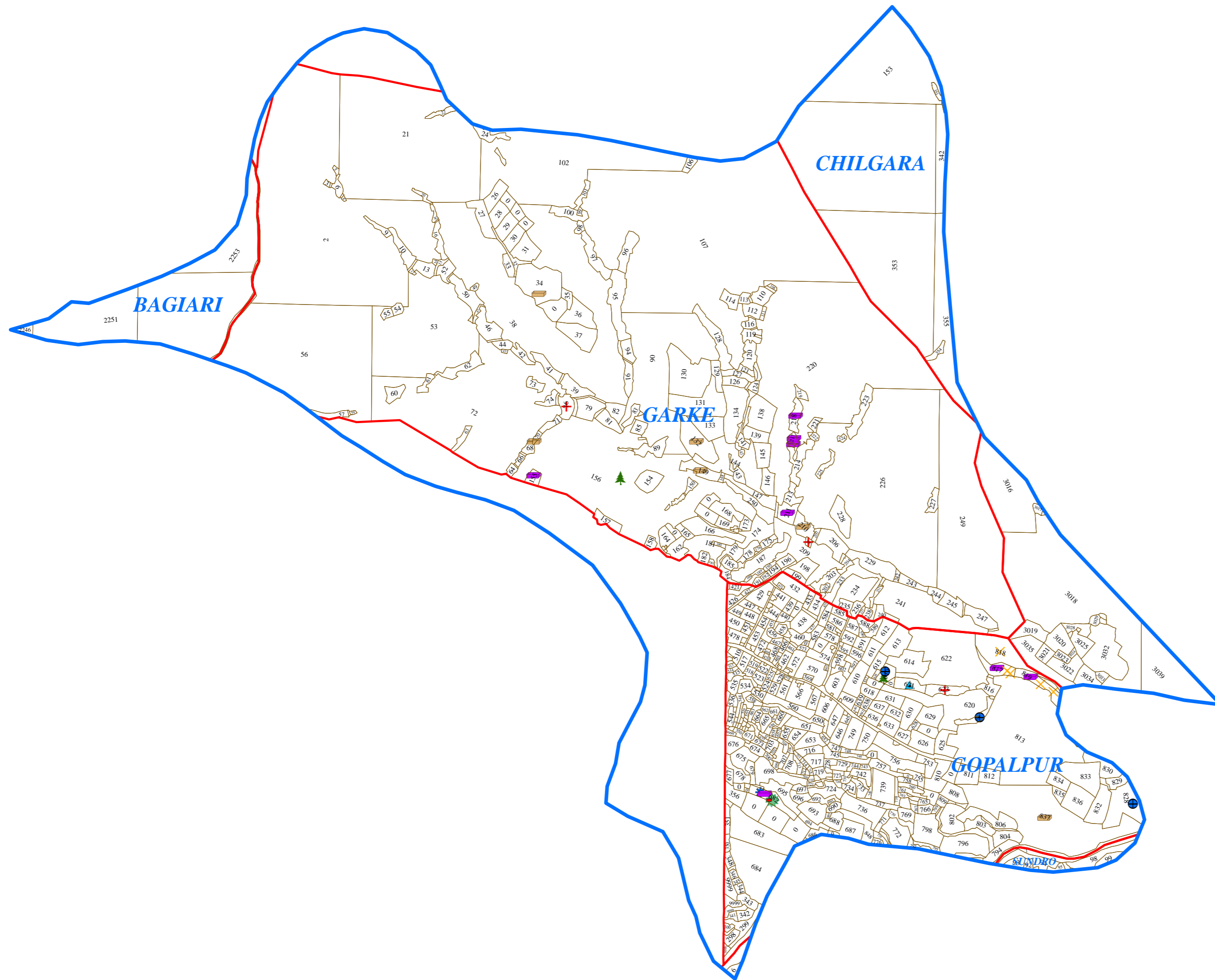
Watershed Code: 2A2F4e1c
District Name: BOKARO
Taluk/Block Name: JARIDIH
Village Name: Chilgara, Gopalpur, Garke, Baglari

INDEX

-  Watershed Boundary (2A2F312c)
-  Village Boundary
-  Parcel Boundary

ACTION PLAN

-  Loose Boulder Checkdam
-  Shoulder Boulders
-  Farm Bunding
-  Wind Break
-  Horticulture
-  Timber plantation
-  Land Levaling
-  Ground Water Recharge Structures
-  Lifting device for water recycling
-  Water Hervesting Structure Renovation



Prepared By:
Jharkhand Space Applications Center (JSAC)
 Department of Information Technology,
 Government of Jharkhand



In coordination with:
Jharkhand State Watershed Mission (JSWM)
 State Level Nodal Agency (SLNA)
 Rural Development Department,
 Government of Jharkhand

