



# BOKARO-IWMP-1/2010-11

## PROPOSED ACTION PLAN MAP

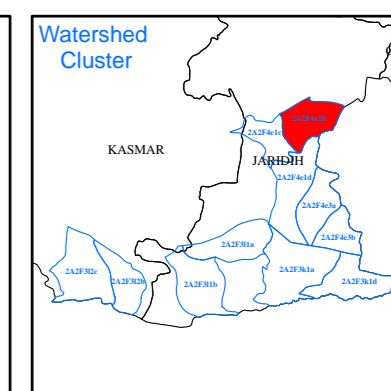
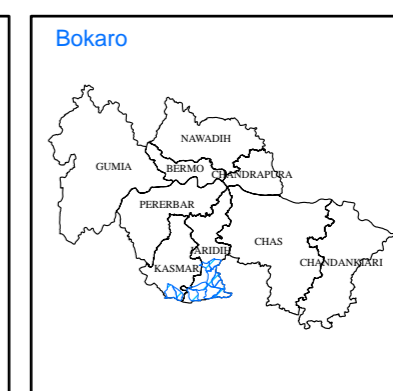
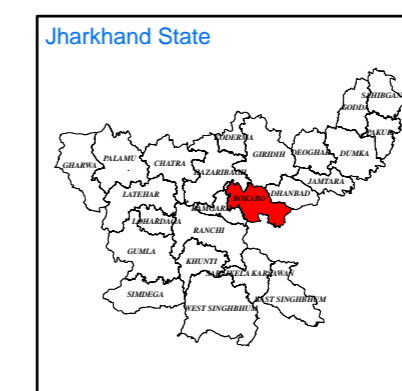
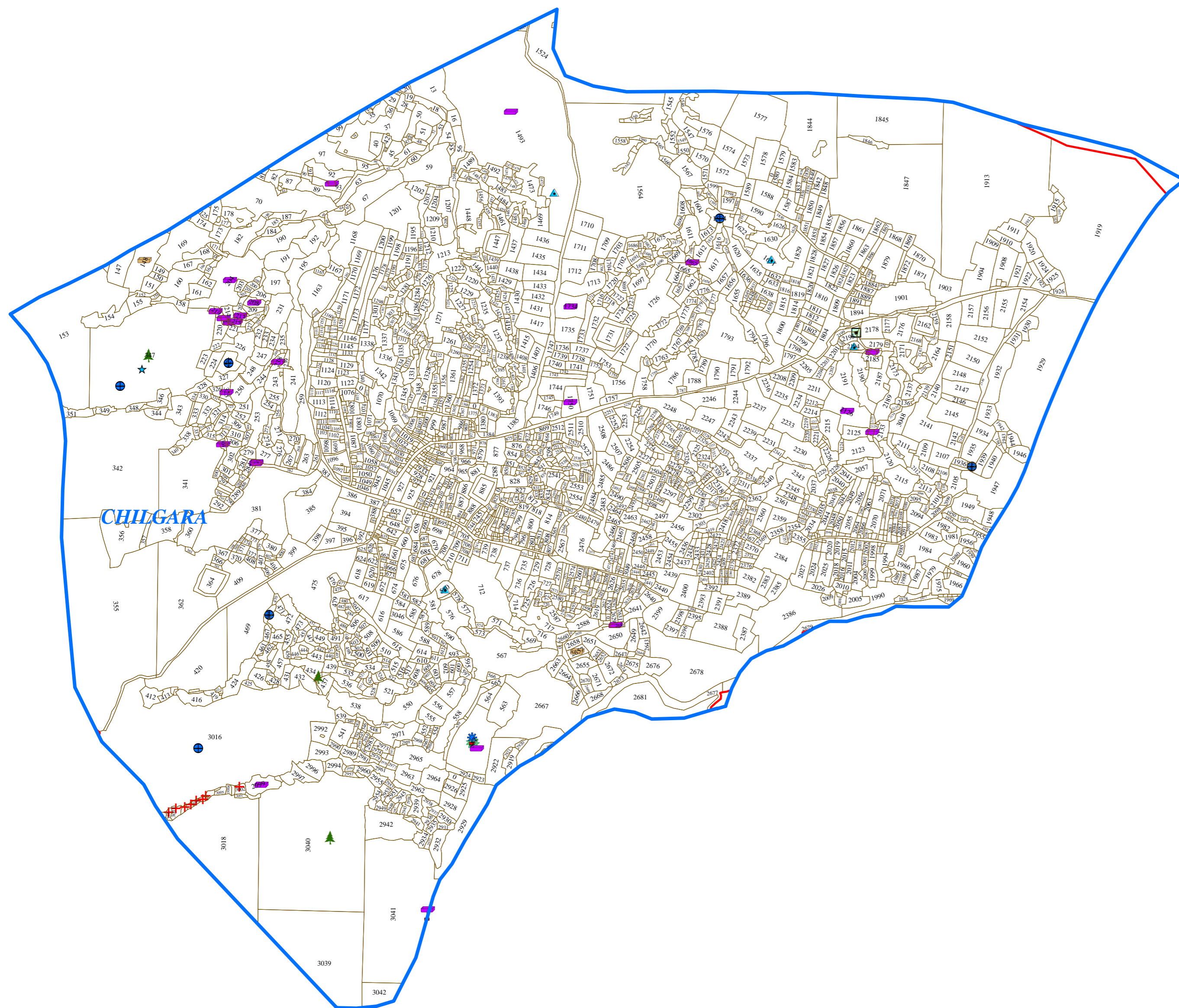
Watershed Code: 2A2F312c  
 District Name: BOKARO  
 Taluk/Block Name: JARIDIH  
 Village Name: Chilgara

### INDEX

- Watershed Boundary (2A2F4e1b)
- Village Boundary
- Parcel Boundary

### ACTION PLAN

- Staggered Trench
- Loose Boulder Checkdam
- Farm Bunding
- Wind Break
- Horticulture
- Timber plantation
- Land Levaling
- Ground Water Recharge Structures
- Farm Pond
- Lifting device for water recycling
- Water Hervesting Structure Renovation



Prepared By:  
**Jharkhand Space Applications Center (JSAC)**  
 Department of Information Technology,  
 Government of Jharkhand



In coordination with:  
**Jharkhand State Watershed Mission (JSWM)**  
 State Level Nodal Agency (SLNA)  
 Rural Development Department,  
 Government of Jharkhand

