

BOKARO-IWMP-1/2010-11

PROPOSED ACTION PLAN MAP

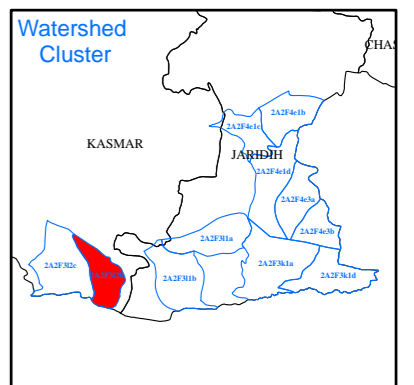
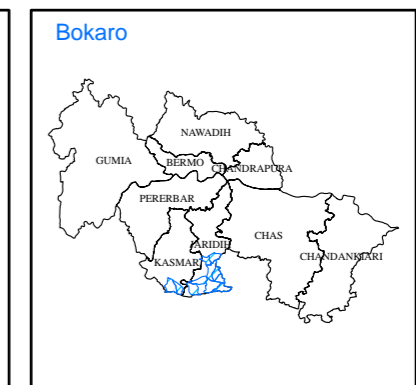
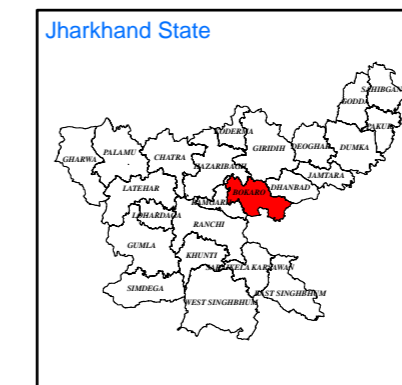
Watershed Code: 2A2F312b
District Name: BOKARO
Taluk/Block Name: JARIDIH
Village Name: Murhulsudi, Kotaogara, Pari, Pargul

INDEX

- Watershed Boundary (2A2F312b)
- Village Boundary
- Parcel Boundary

ACTION PLAN

- Staggered Trench
- Grassed Waterways
- Gully Plug
- Earthen Dam
- Shoulder Boulders
- Farm Bunding
- Wind Break
- Horticulture
- Timber plantation
- Ground Water Recharge Structures
- 30 x 40 Model



Prepared By:
Jharkhand Space Applications Center (JSAC)
 Department of Information Technology,
 Government of Jharkhand



In coordination with:
Jharkhand State Watershed Mission (JSWM)
 State Level Nodal Agency (SLNA)
 Rural Development Department,
 Government of Jharkhand

