

BOKARO-IWMP-1/2010-11

PROPOSED ACTION PLAN MAP

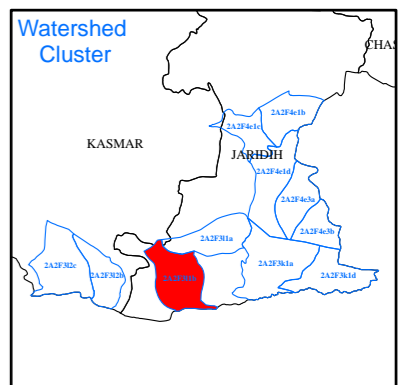
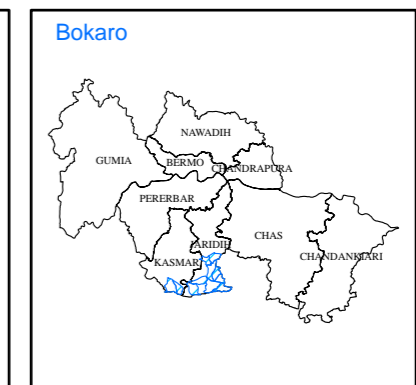
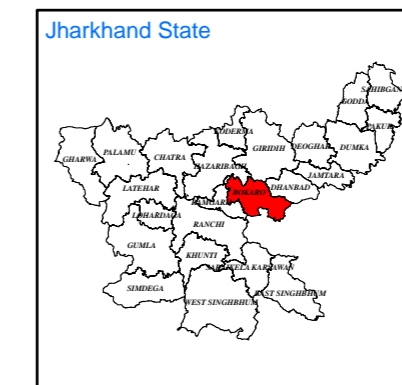
Watershed Code: 2A2F311b
District Name: BOKARO
Taluk/Block Name: JARIDIH
Village Name: Bhaski, Roria, Lipu, Karma

INDEX

- Watershed Boundary (2A2F311b)
- Village Boundary
- Parcel Boundary

ACTION PLAN

- Gully Plug
- Earthen Dam
- Loose Boulder Checkdam
- Shoulder Boulders
- Farm Bunding
- Wind Break
- Horticulture
- Ground Water Recharge Structures
- Farm Pond
- Lifting device for water recycling
- Water Harvesting Structure Renovation



Prepared By:
Jharkhand Space Applications Center (JSAC)
 Department of Information Technology,
 Government of Jharkhand



In coordination with:
Jharkhand State Watershed Mission (JSWM)
 State Level Nodal Agency (SLNA)
 Rural Development Department,
 Government of Jharkhand