






BOKARO-IWMP-1/2010-11

PROPOSED ACTION PLAN MAP

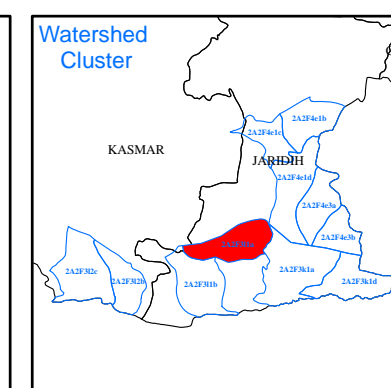
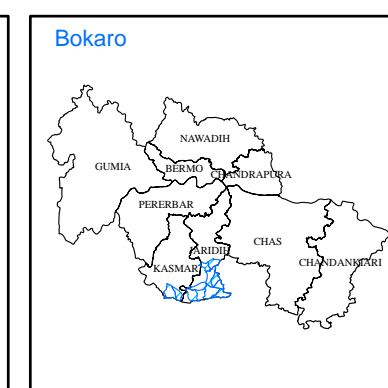
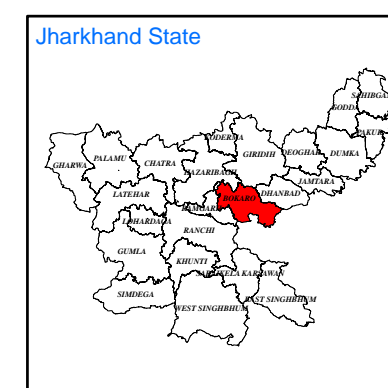
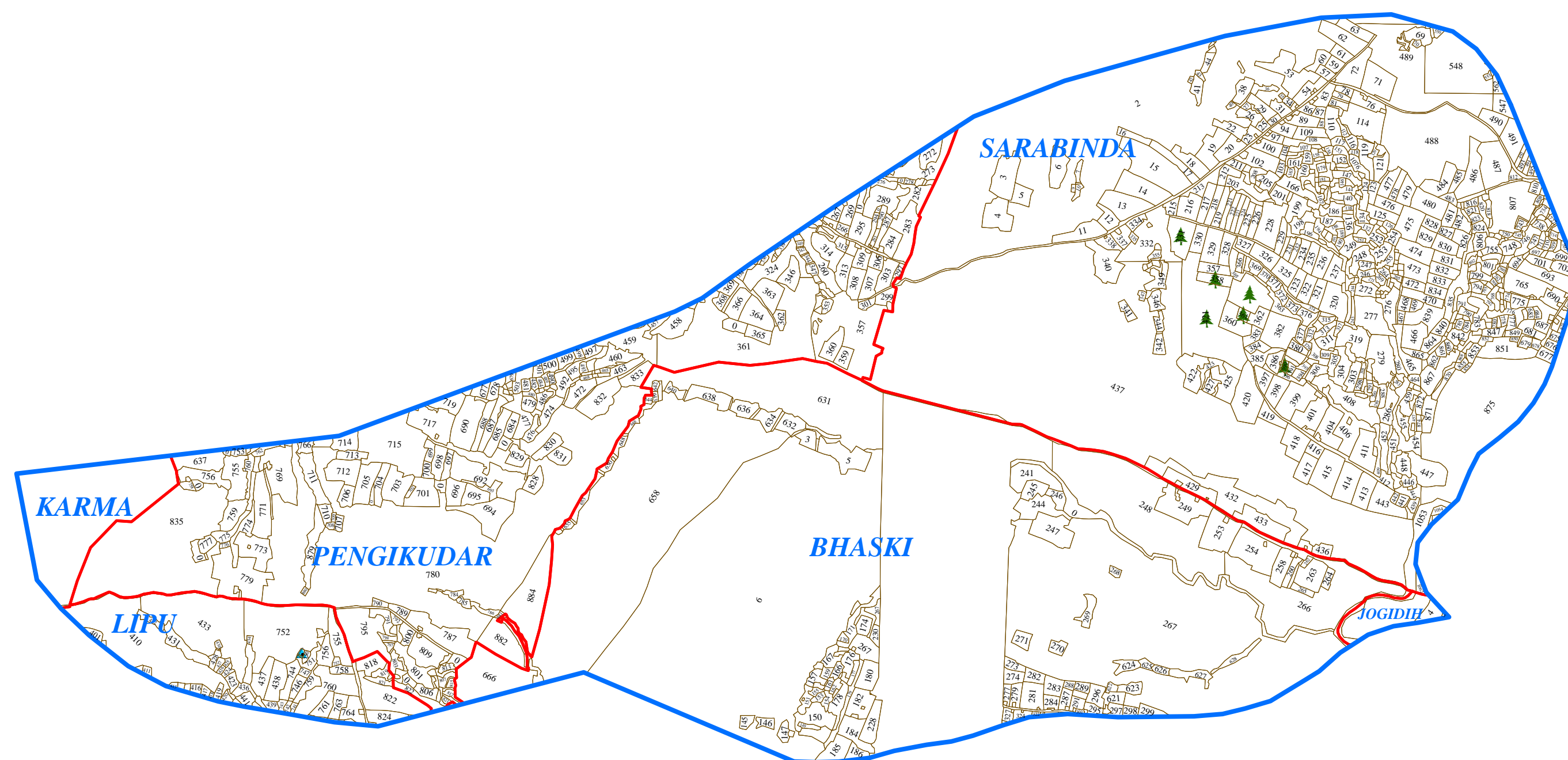
Watershed Code: 2A2F311a
District Name: BOKARO
Taluk/Block Name: JARIDIH
Village Name: Pengikudar, Sarabinda, Lipu, Bhaski, Karma

INDEX

-  Watershed Boundary (2A2F311a)
-  Village Boundary
-  Parcel Boundary

ACTION PLAN

-  Timber plantation
-  Water Harvesting Structure Renovation



Prepared By:
Jharkhand Space Applications Center (JSAC)
 Department of Information Technology,
 Government of Jharkhand



In coordination with:
Jharkhand State Watershed Mission (JSWM)
 State Level Nodal Agency (SLNA)
 Rural Development Department,
 Government of Jharkhand

