






BOKARO-IWMP-1/2010-11












PROPOSED ACTION PLAN MAP

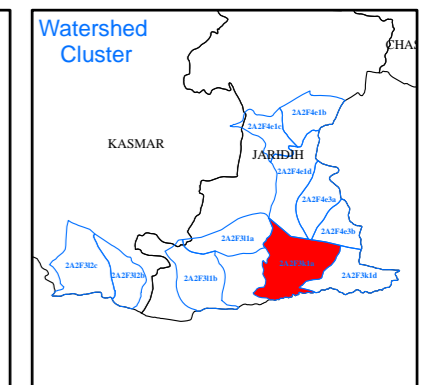
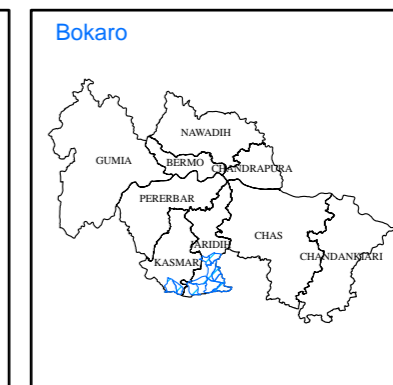
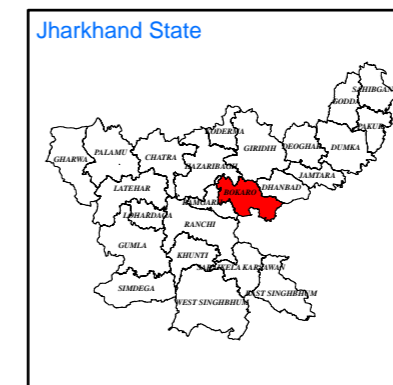
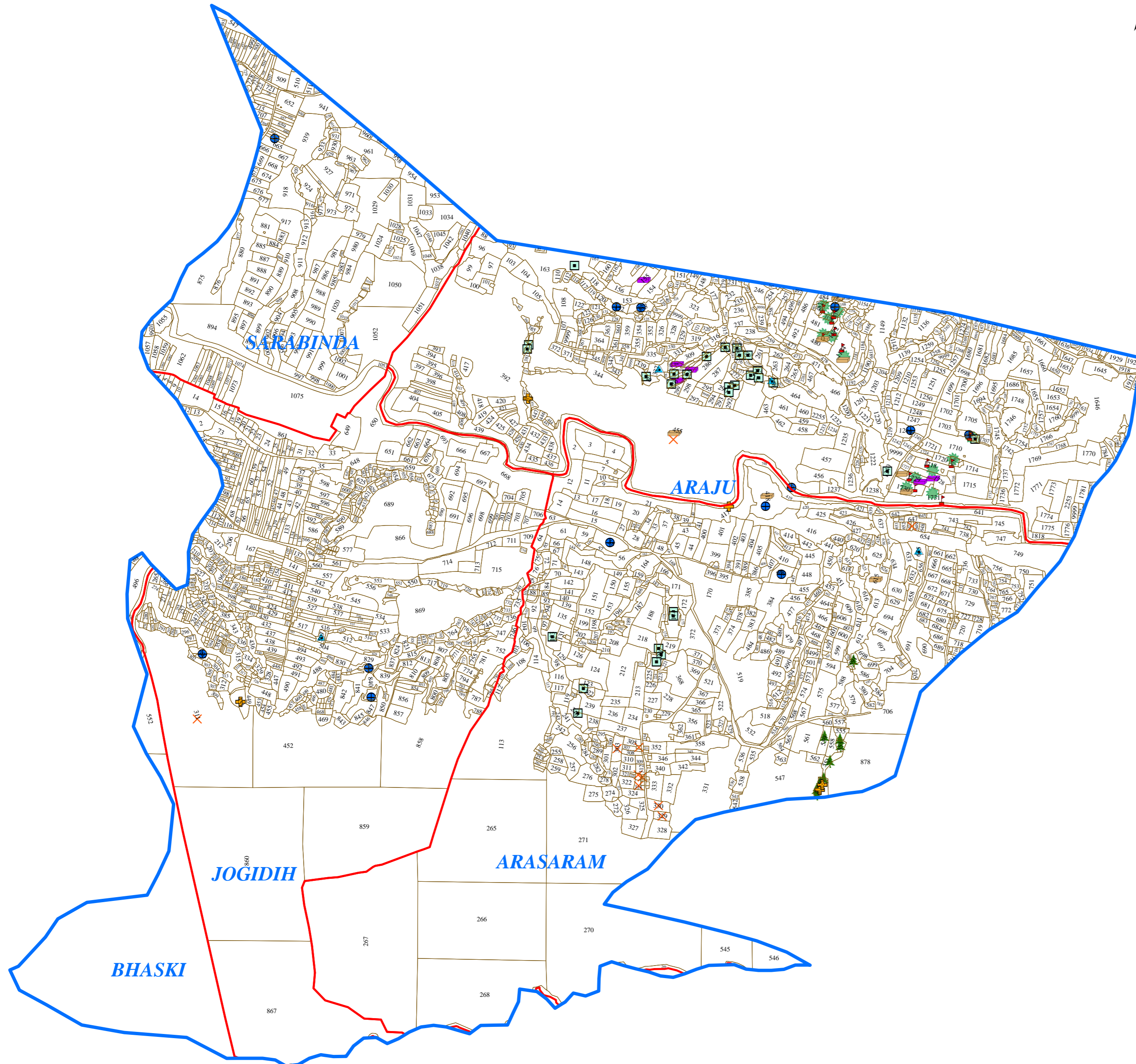
Watershed Code: 2A2F3k1a
District Name: BOKARO
Taluk/Block Name: JARIDIH
Village Name: Sarabinda, Jogidih, Arasaram, Araju, Bhaski

INDEX

-  Watershed Boundary (2A2F3k1a)
-  Village Boundary
-  Parcel Boundary

ACTION PLAN

-  Gully Plug
-  Earthen Dam
-  Farm Bunding
-  Farm Bunding Including Outlet
-  Wind Break
-  Horticulture
-  Timber plantation
-  Land Leveling
-  Ground Water Recharge Structures
-  Farm Pond
-  Water Harvesting Structure Renovation



Prepared By:
Jharkhand Space Applications Center (JSAC)
 Department of Information Technology,
 Government of Jharkhand



In coordination with:
Jharkhand State Watershed Mission (JSWM)
 State Level Nodal Agency (SLNA)
 Rural Development Department,
 Government of Jharkhand

