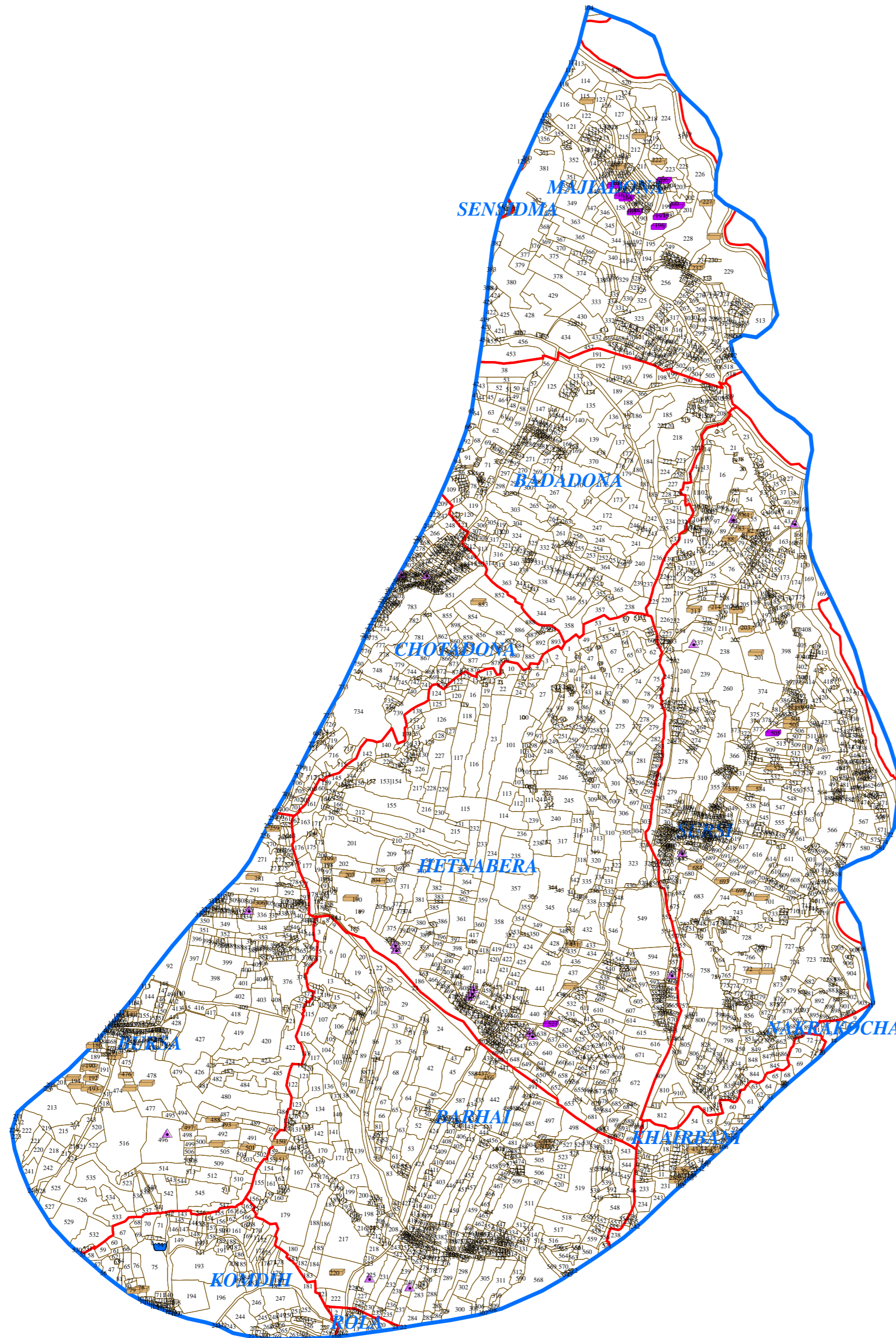




# SARAIKELA KHARSAWAN- IWMP-1/2009-10

## PROPOSED ACTION PLAN MAP

Watershed Code: 4H3B2a2e  
 District Name: SARAIKELA KHARSAWAN  
 Taluk/Block Name: GOBINDPUR  
 Village Name: Majiadona, Badadona, Sursi, Chotadona, Hetnabera, Bursa, Barhai, Komdih, Khairbani Sensidma, Nakrakocha, Rola

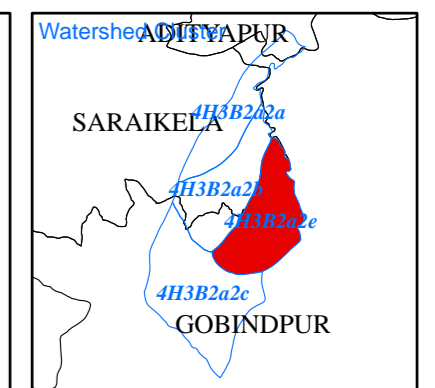
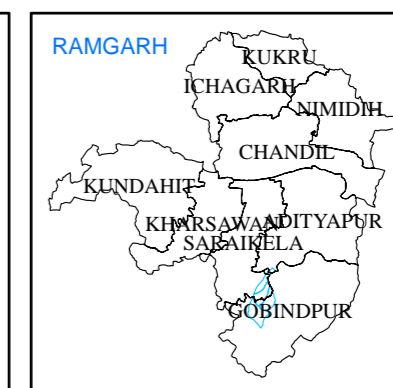
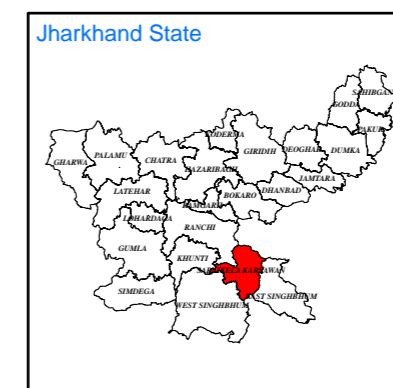


### INDEX

- Watershed Boundary (4H3B2a2e)
- Village Boundary
- Parcel Boundary

### ACTION PLAN

- Farm Bunding
- Land Leveling
- Dova
- Water Harvesting Structure



Prepared By:  
**Jharkhand Space Application Center (JSAC)**  
 Department of Information Technology,  
 Government of Jharkhand



In coordination with:  
**Jharkhand State Watershed Mission (JSWM)**  
 State Level Nodal Agency (SLNA)  
 Rural Development Department,  
 Government of Jharkhand

