




SARAIKELA KHARSAWAN- IWMP-1/2009-10








PROPOSED ACTION PLAN MAP

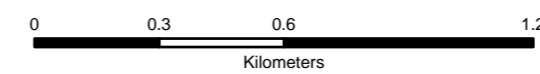
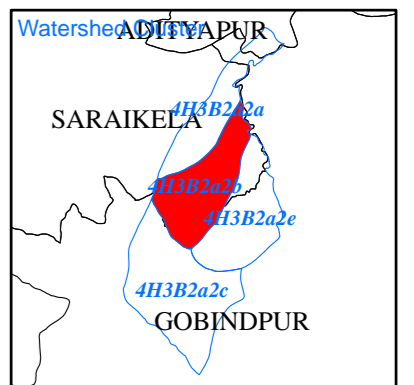
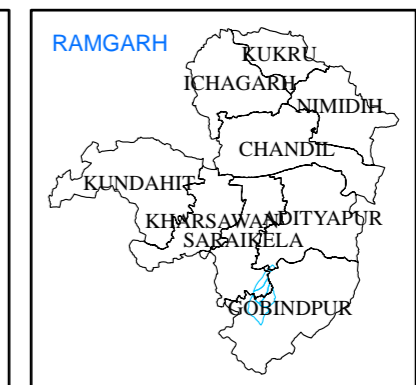
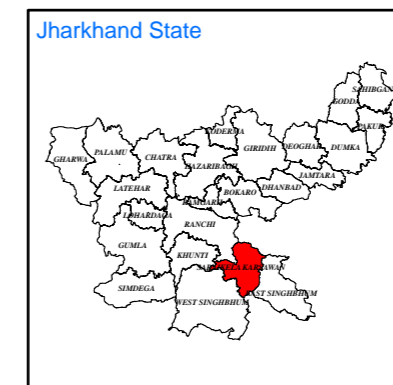
Watershed Code: 4H3B2a2c
District Name: SARAIKELA KHARSAWAN
Taluk/Block Name: GOBINDPUR
Village Name: Chotabana, Utidih, Soade, Burudih, Bandna, Chokaya, Ariadhi, Bursa, Komdih, Rola, Kumrasol, Raghunathpur, Somarsai, Pukhuria, Arjanbila, Bardih

INDEX

-  Watershed Boundary (4H3B2a2c)
-  Village Boundary
-  Parcel Boundary

ACTION PLAN

-  Farm Bunding
-  Afforestation
-  Land Leveling
-  Well Repairing
-  Tubewell Repairing
-  Dova
-  Farm Pond
-  Water Harvesting Structure



Prepared By:
Jharkhand Space Application Center (JSAC)
 Department of Information Technology,
 Government of Jharkhand



In coordination with:
Jharkhand State Watershed Mission (JSWM)
 State Level Nodal Agency (SLNA)
 Rural Development Department,
 Government of Jharkhand