




SARAIKELA KHARSAWAN- IWMP-1/2009-10






PROPOSED ACTION PLAN MAP

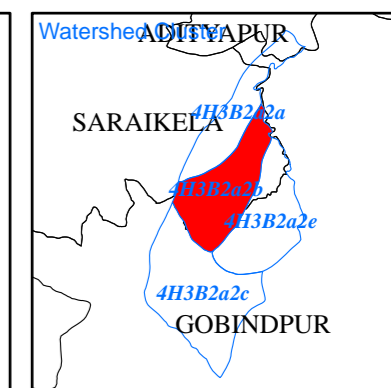
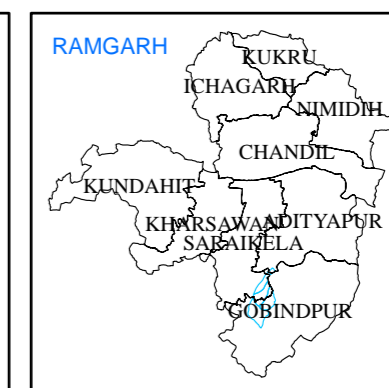
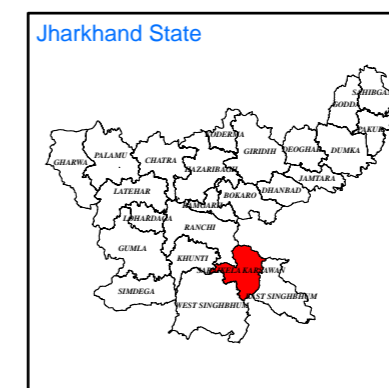
Watershed Code: 4H3B2a2b
District Name: SARAIKELA KHARSAWAN
Taluk/Block Name: GOBINDPUR
Village Name: Sensidma, Bistamsai, Burudih
 Chotadona, Soade, Bursar, Akhlnathpur, Majiadona

INDEX

-  Watershed Boundary (4H3B2a2b)
-  Village Boundary
-  Parcel Boundary

ACTION PLAN

-  Farm Bunding
-  Afforestation
-  Land Leveling
-  Dova
-  Water Harvesting Structure



Prepared By:
Jharkhand Space Application Center (JSAC)
 Department of Information Technology,
 Government of Jharkhand



In coordination with:
Jharkhand State Watershed Mission (JSWM)
 State Level Nodal Agency (SLNA)
 Rural Development Department,
 Government of Jharkhand

