






SARAIKELA KHARSAWAN- IWMP-1/2009-10





PROPOSED ACTION PLAN MAP

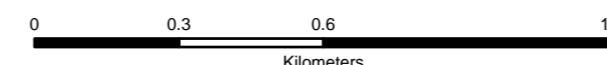
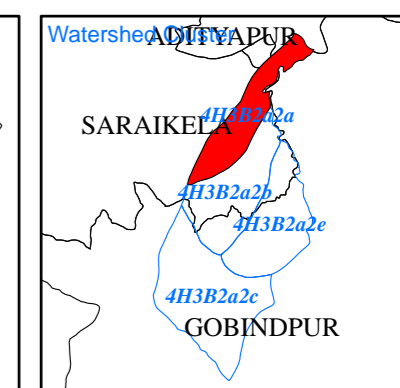
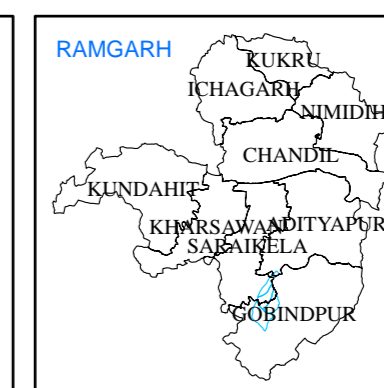
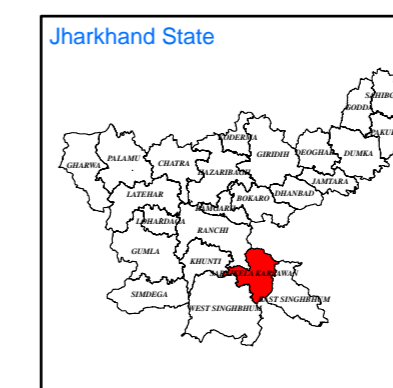
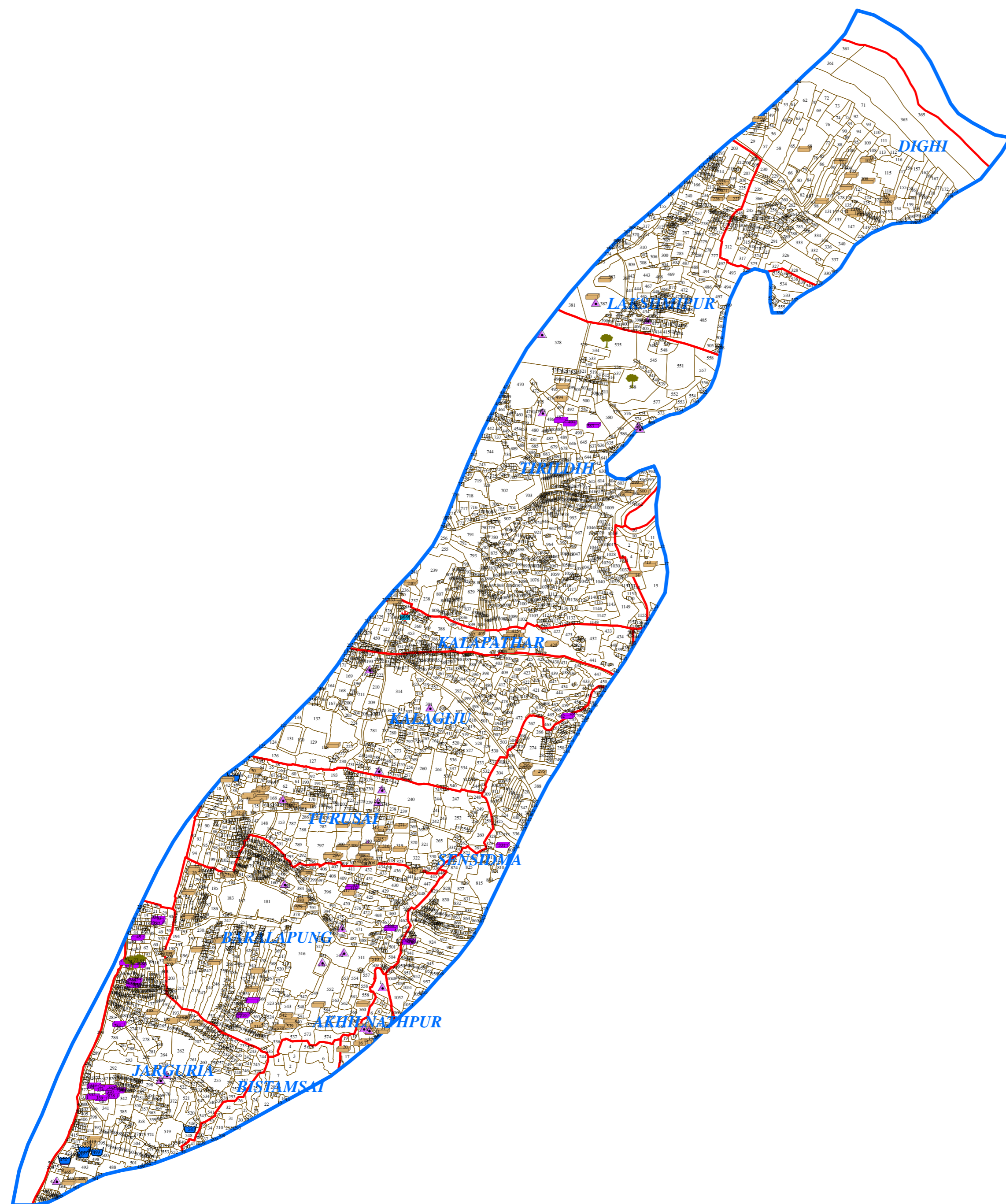
Watershed Code: 4H3B2a2a
District Name: SARAIKELA KHARSAWAN
Taluk/Block Name: GOBINDPUR
Village Name: Dighi, Lakshmipur, Tirildih, Kalapathar, Kalagiju, Turusai, Baralapung, Jarguria, Sensidma, Akhlnathpur, Bistamsai

INDEX

-  Watershed Boundary (4H3B2a2a)
-  Village Boundary
-  Parcel Boundary

ACTION PLAN

-  Farm Bunding
-  Afforestation
-  Vermin Compost
-  Land Levaling
-  Dova
-  Drip Irrigation
-  Water Hervesting Structure



Prepared By:
Jharkhand Space Application Center (JSAC)
 Department of Information Technology,
 Government of Jharkhand



In coordination with:
Jharkhand State Watershed Mission (JSWM)
 State Level Nodal Agency (SLNA)
 Rural Development Department,
 Government of Jharkhand