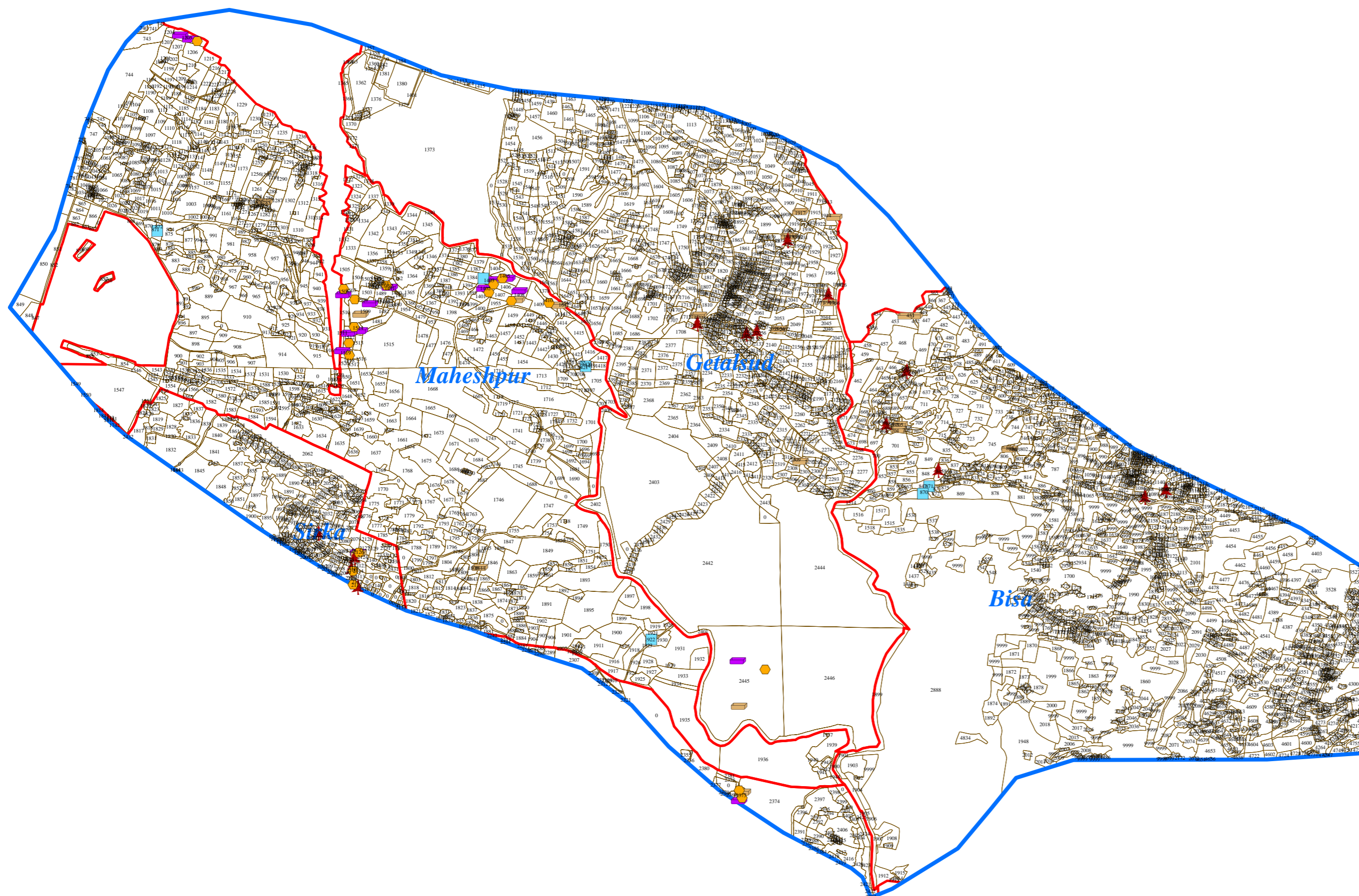




**RANCHI-IWMP-2/2009-10**

**PROPOSED ACTION PLAN MAP**

**Watershed Code:** 4H3C6b1i  
**District Name:** RANCHI  
**Taluk/Block Name:** ANGARA  
**Village Name:** Sirka, Maheshpur, Bisa, Getalsud

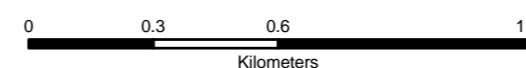
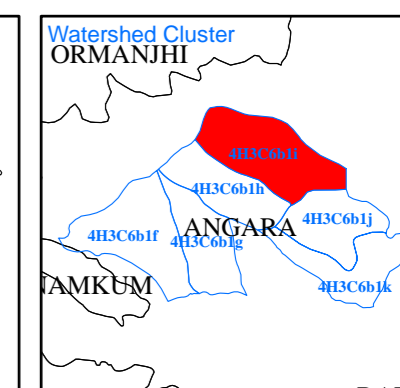
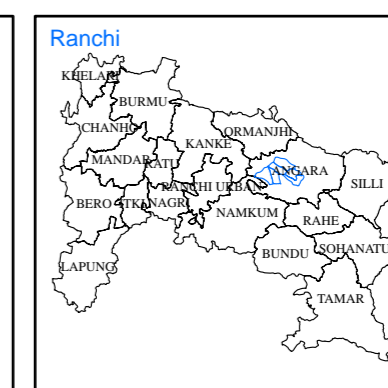
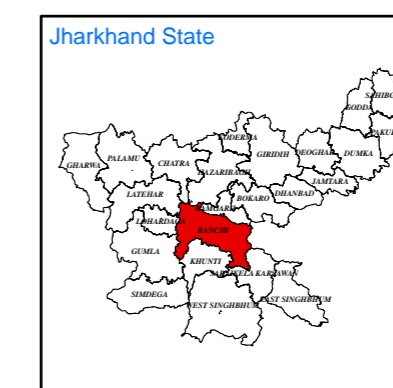


**INDEX**

- Watershed Boundary (4H3C6b1i)
- Village Boundary
- Parcel Boundary

**ACTION PLAN**

- Field Bunding
- Plantation
- Land Leveling
- Pond
- Parcolation Tank



Prepared By:  
**Jharkhand Space Application Center (JSAC)**  
 Department of Information Technology,  
 Government of Jharkhand



In coordination with:  
**Jharkhand State Watershed Mission (JSWM)**  
 State Level Nodal Agency (SLNA)  
 Rural Development Department,  
 Government of Jharkhand