



RANCHI-IWMP-2/2009-10

PROPOSED ACTION PLAN MAP

Watershed Code: 4H3C6b1h
District Name: RANCHI
Taluk/Block Name: ANGARA
Village Name: Sirka, Angara, Narayansoso, Maheshpur

INDEX

Waershed Boundary (4H3C6b1h)

Village Boundary

Parcel Boundary

ACTION PLAN

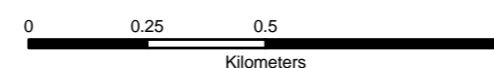
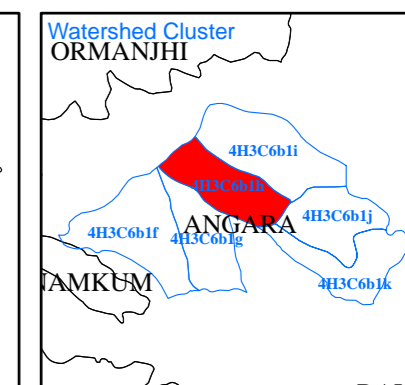
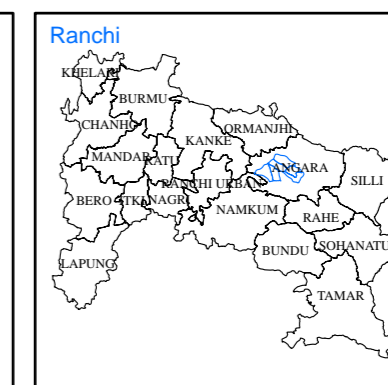
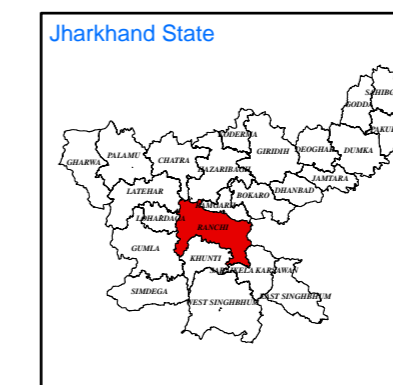
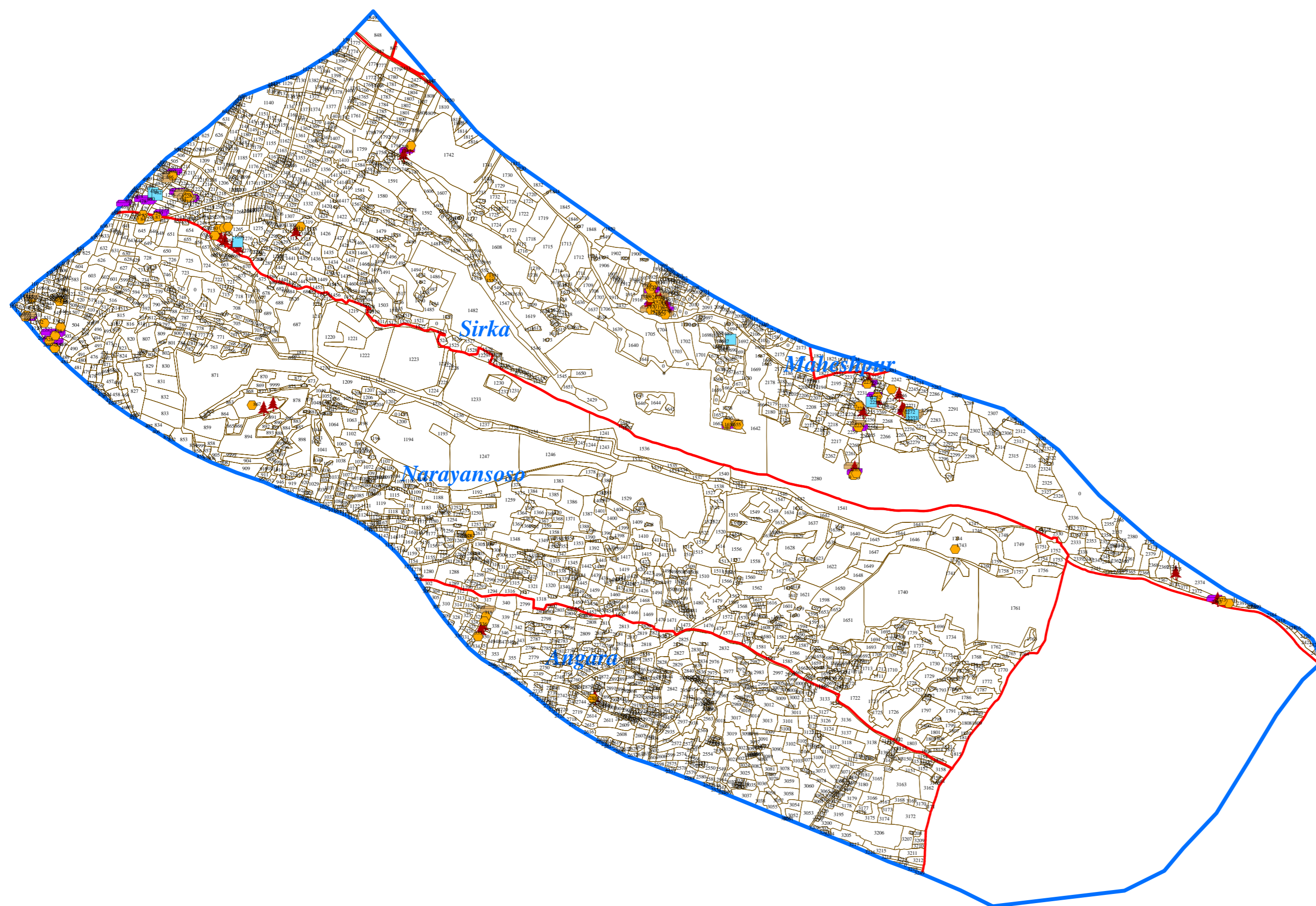
Field Bunding

Plantation

Land Levaling

Pond

Parculation Tank



Prepared By:
Jharkhand Space Application Center (JSAC)
 Department of Information Technology,
 Government of Jharkhand



In coordination with:
Jharkhand State Watershed Mission (JSWM)
 State Level Nodal Agency (SLNA)
 Rural Development Department,
 Government of Jharkhand