

### RANCHI-IWMP-2/2009-10

## PROPOSED ACTION PLAN MAP

Watershed Code: 4H3C6b1g  
 District Name: RANCHI  
 Taluk/Block Name: ANGARA  
 Village Name: Angara, Narayansoso

### INDEX

Watershed Boundary (4H3C6b1g)

Village Boundary

Parcel Boundary

### ACTION PLAN

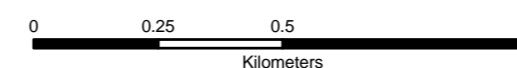
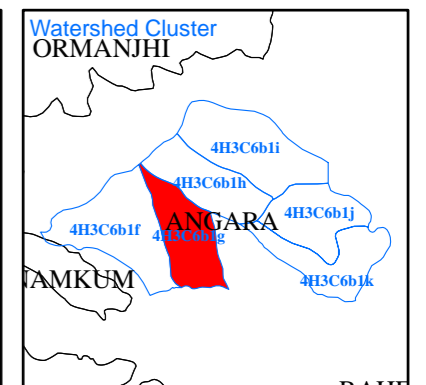
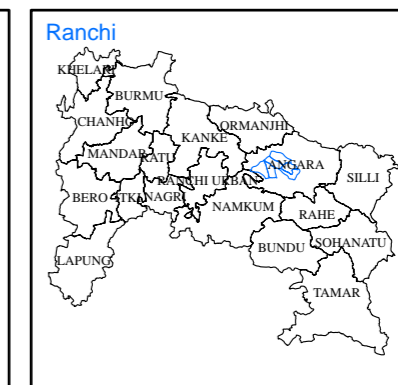
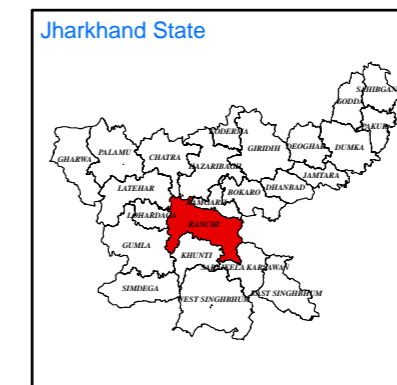
Field Bunding

Plantation

Land Leveling

Pond

Parcolation Tank



Prepared By:  
**Jharkhand Space Application Center (JSAC)**  
 Department of Information Technology,  
 Government of Jharkhand



In coordination with:  
**Jharkhand State Watershed Mission (JSWM)**  
 State Level Nodal Agency (SLNA)  
 Rural Development Department,  
 Government of Jharkhand