



**RANCHI-IWMP-2/2009-10**

**PROPOSED ACTION PLAN MAP**

**Watershed Code:** 4H3C6b1f  
**District Name:** RANCHI  
**Taluk/Block Name:** ANGARA  
**Village Name:** Berwari, Lupung, Hahe, Angara, Narayansoso

**INDEX**

Watershed Boundary (4H3C6b1f)

Village Boundary

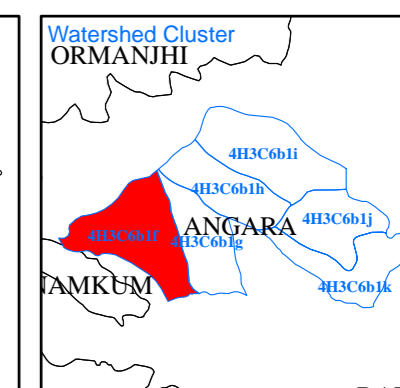
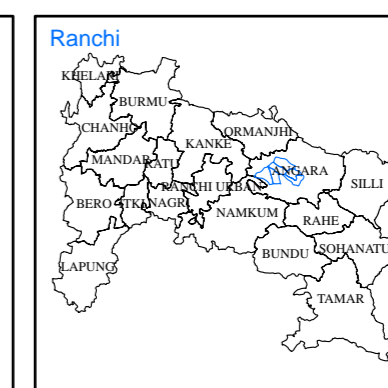
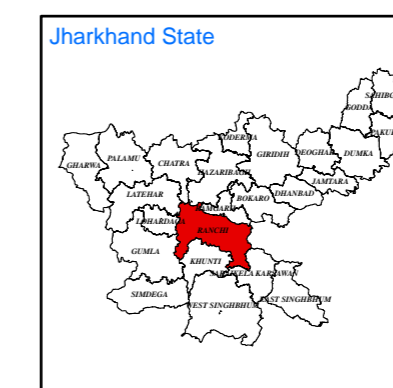
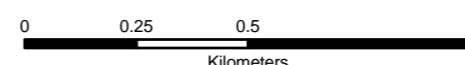
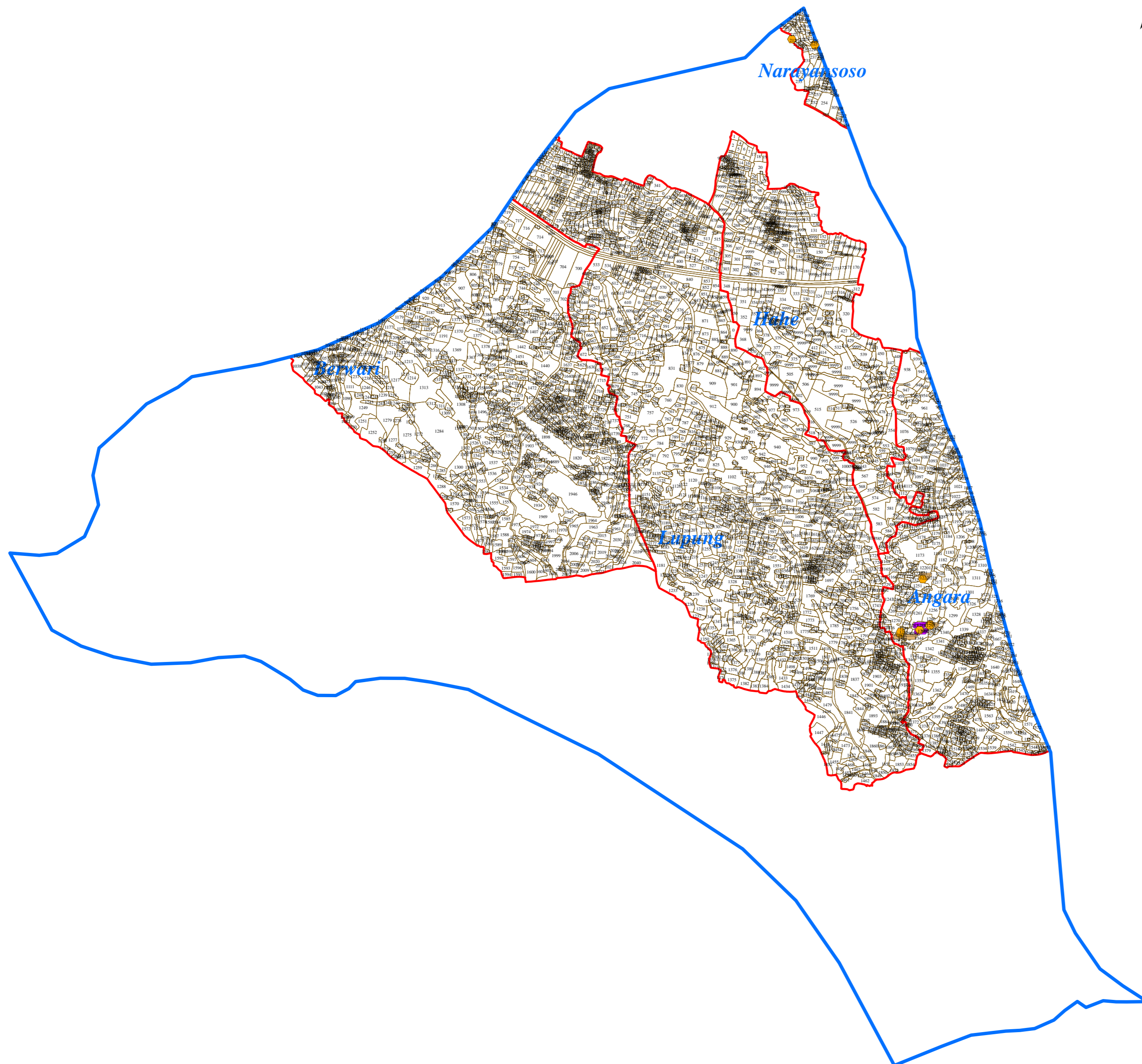
Parcel Boundary

**ACTION PLAN**

Field Bunding

Land Levelling

Parculation Tank



Prepared By:  
**Jharkhand Space Application Center (JSAC)**  
 Department of Information Technology,  
 Government of Jharkhand



In coordination with:  
**Jharkhand State Watershed Mission (JSWM)**  
 State Level Nodal Agency (SLNA)  
 Rural Development Department,  
 Government of Jharkhand