




## RANCHI-IWMP-1/2009-10





### POPOSED ACTION PLAN MAP

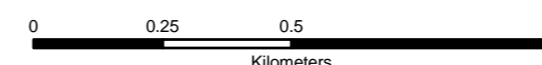
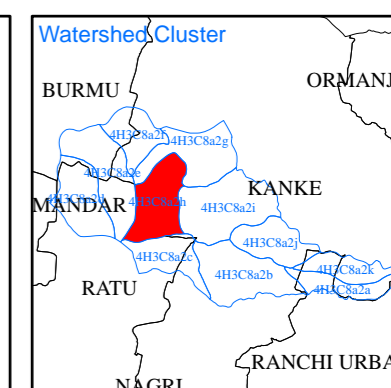
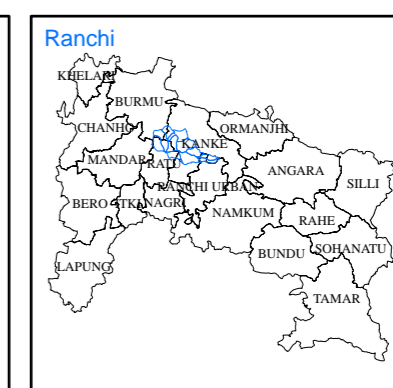
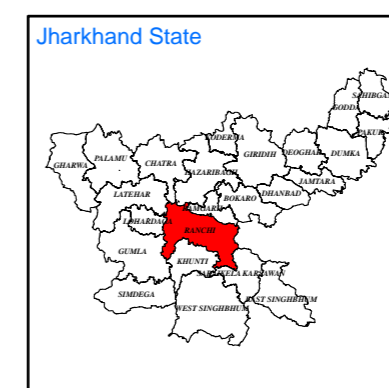
**Watershed Code:** 4H3C8a2h  
**District Name:** RANCHI  
**Taluk/Block Name:** KANKE  
**Village Name:** Katankuli, Karkata, Tarup, Malsiring, Sanga, Ushamatu

#### INDEX

-  Watershed Boundary (4H3C8a2h)
-  Village Boundary
-  Parcel Boundary

#### ACTION PLAN

-  Horticulture
-  Land Leveling
-  Well
-  Farm Pond



Prepared By:  
**Jharkhand Space Application Center (JSAC)**  
 Department of Information Technology,  
 Government of Jharkhand



In coordination with:  
**Jharkhand State Watershed Mission (JSWM)**  
 State Level Nodal Agency (SLNA)  
 Rural Development Department,  
 Government of Jharkhand

