






RANCHI-IWMP-1/2009-10

POPOSED ACTION PLAN MAP

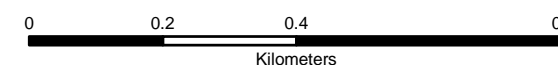
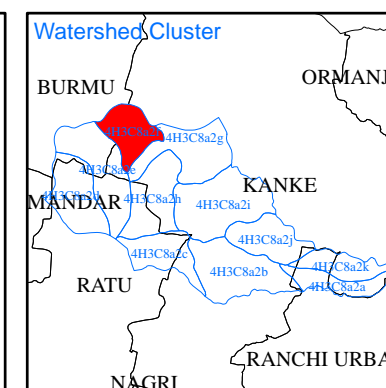
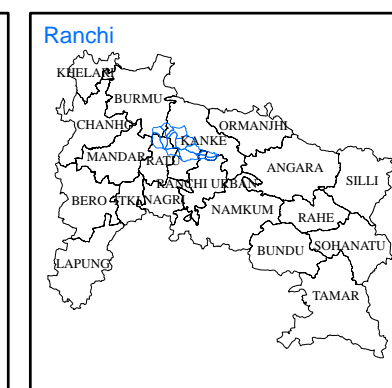
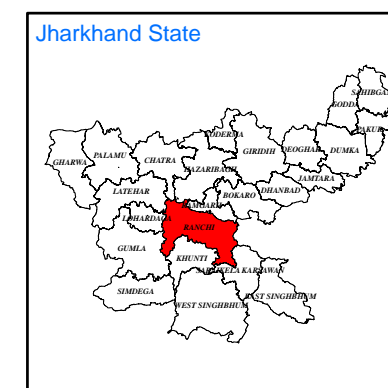
Watershed Code: 4H3C8a2f
District Name: RANCHI
Taluk/Block Name: KANKE
Village Name: Bhatbetiya, Urugutu, Marwa, Baraudi, Katamkuli

INDEX

-  Watershed Boundary (4H3C8a2f)
-  Village Boundary
-  Parcel Boundary

ACTION PLAN

-  Agro Forestry
-  Horticulture
-  Land Leveling
-  Dova
-  Farm Pond



Prepared By:
Jharkhand Space Application Center (JSAC)
 Department of Information Technology,
 Government of Jharkhand



In coordination with:
Jharkhand State Watershed Mission (JSWM)
 State Level Nodal Agency (SLNA)
 Rural Development Department,
 Government of Jharkhand

