




RANCHI-IWMP-1/2009-10







POPOSED ACTION PLAN MAP

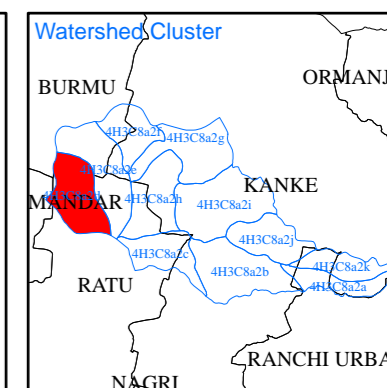
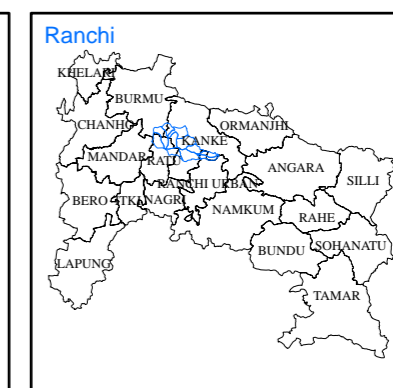
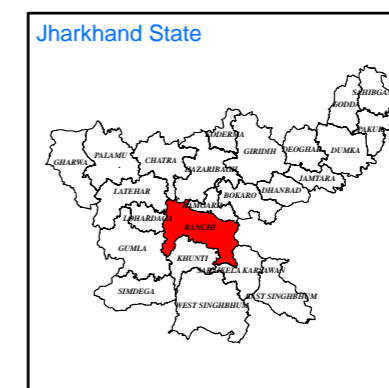
Watershed Code: 4H3C8a2d
District Name: RANCHI
Taluk/Block Name: KANKE
Village Name: Kannj, Khkhra, Kokretand, Banapidi, Marchu, Patratoli, Hochar, Malmandu

INDEX

-  Watershed Boundary (4H3C8a2d)
-  Village Boundary
-  Parcel Boundary

ACTION PLAN

-  Horticulture
-  Land Leveling
-  Land Levalling and Bunding
-  Dova
-  Pond
-  Farm Pond



Prepared By:
Jharkhand Space Application Center (JSAC)
 Department of Information Technology,
 Government of Jharkhand



In coordination with:
Jharkhand State Watershed Mission (JSWM)
 State Level Nodal Agency (SLNA)
 Rural Development Department,
 Government of Jharkhand

