






WEST SINGHBHUM-IWMP-1/2009-10

PROPOSED ACTION PLAN MAP

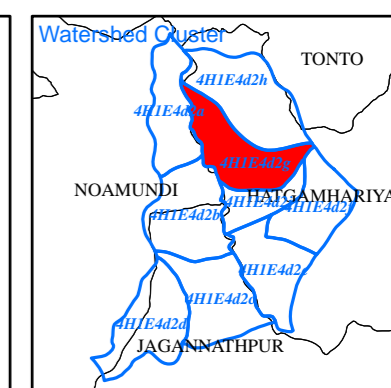
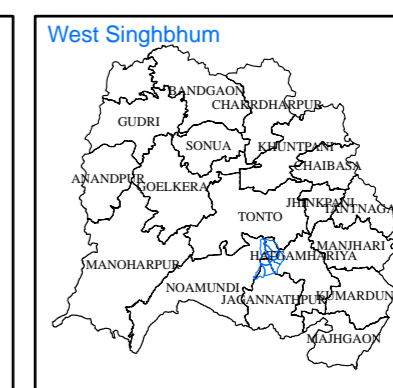
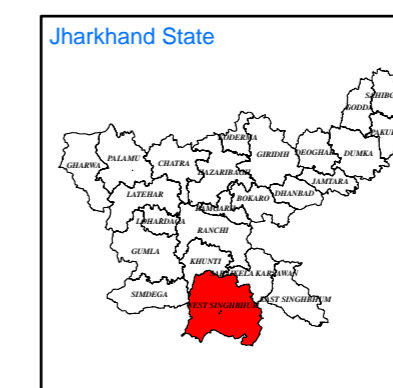
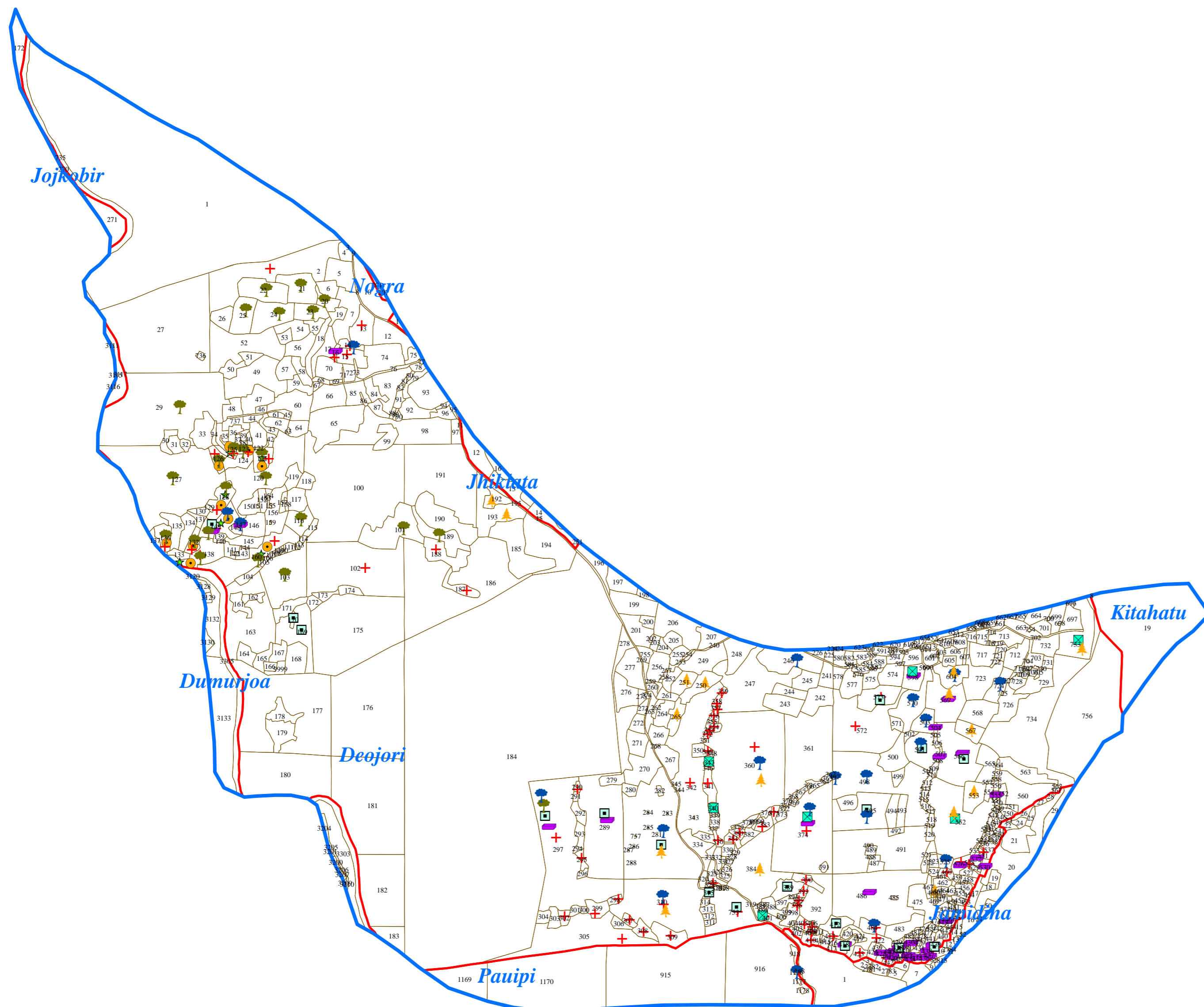
Watershed Code: 4H1E4d2g
District Name: WEST SINGHBHUM
Taluk/Block Name: JAGANNATHPUR
Village Name: Deojori, Jhiklata, Kitahatu, Jojkobir, Nogra, Dumurjoa, Pauipi

INDEX

-  Watershed Boundary (4H1E4d2g)
-  Village Boundary
-  Parcel Boundary

ACTION PLAN

-  Continuous Countour trench
-  Water Absorption Trench
-  Loose Boulder Checkdam
-  Farm Bunding
-  Afforestation
-  Agro horticulture (Mangoes & Others)
-  Sawai Grass Plantation
-  Farm Pond
-  Pond Renovation



Prepared By:
Jharkhand Space Application Center (JSAC)
 Department of Information Technology,
 Government of Jharkhand



In coordination with:
Jharkhand State Watershed Mission (JSWM)
 State Level Nodal Agency (SLNA)
 Rural Development Department,
 Government of Jharkhand

