






**WEST SINGHBHUM-IWMP-1/2009-10**

**PROPOSED ACTION PLAN MAP**

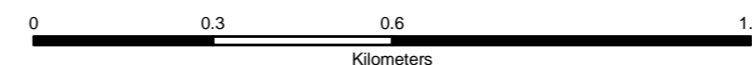
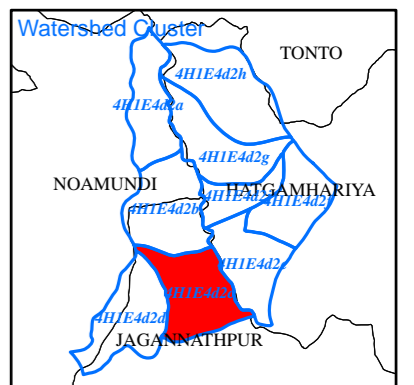
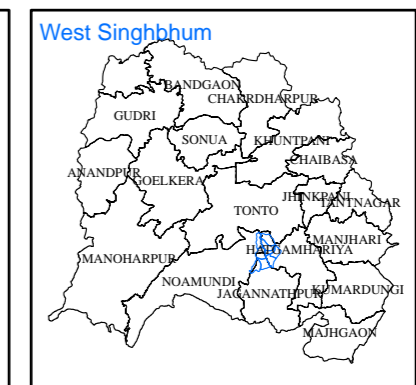
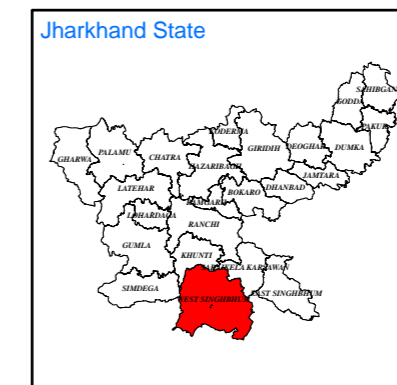
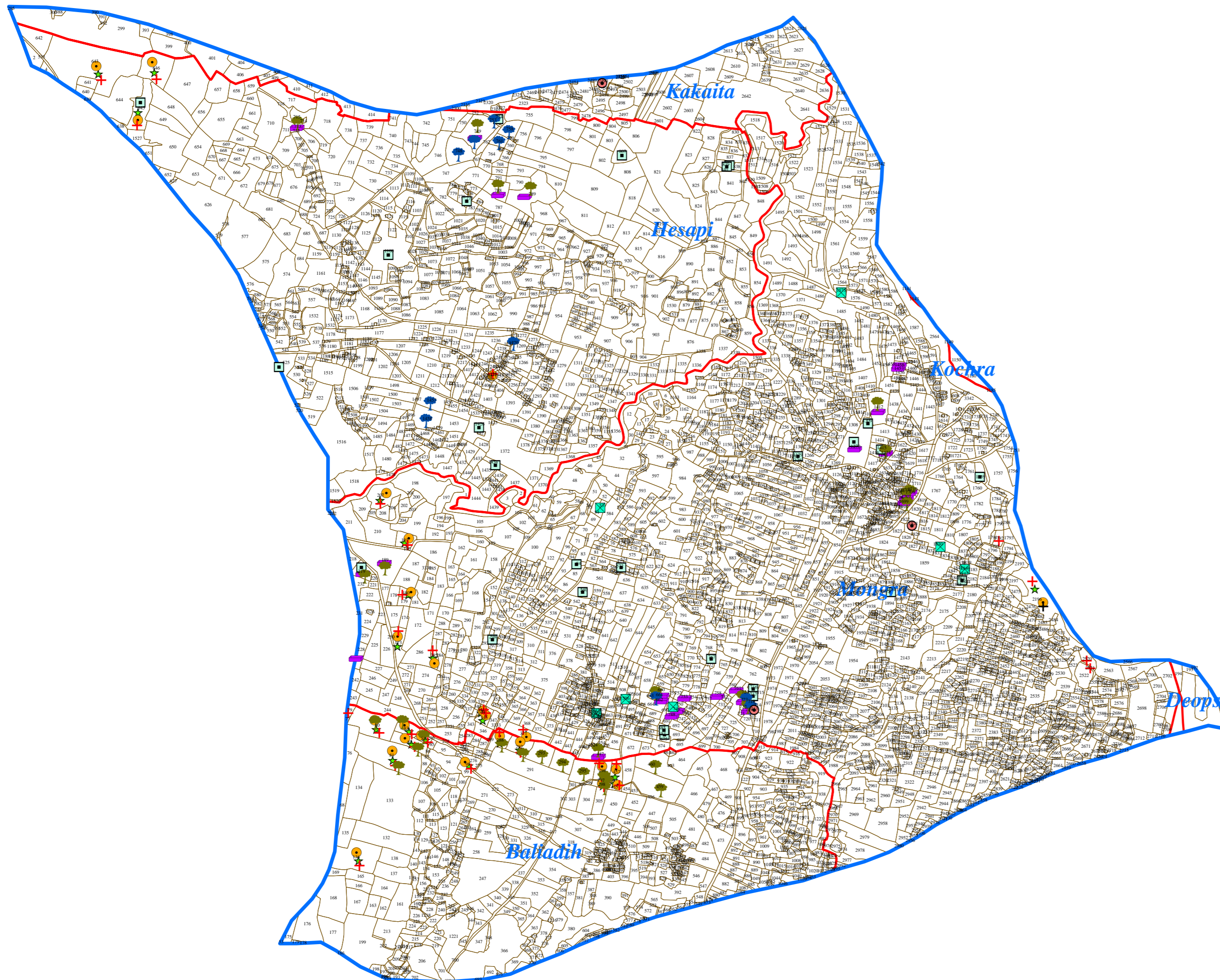
**Watershed Code:** 4H1E4d2c  
**District Name:** WEST SINGHBHUM  
**Taluk/Block Name:** JAGANNATHPUR  
**Village Name:** Kakaita, Hesapi, Mongra, Kochra, Baliadih, Deopsi

**INDEX**

-  Watershed Boundary (4H1E4d2c)
-  Village Boundary
-  Parcel Boundary

**ACTION PLAN**

-  Continuous Countour trench
-  Water Absorption Trench
-  Earthen Checkdam
-  Loose Boulder Checkdam
-  Farm Bunding
-  Afforestation
-  Agro horticulture (Mangoes & Others)
-  Well Repairing
-  Farm Pond
-  Pond Renovation



Prepared By:  
**Jharkhand Space Application Center (JSAC)**  
 Department of Information Technology,  
 Government of Jharkhand



In coordination with:  
**Jharkhand State Watershed Mission (JSWM)**  
 State Level Nodal Agency (SLNA)  
 Rural Development Department,  
 Government of Jharkhand