



# WEST SINGHBHUM-IWMP-1/2009-10

## PROPOSED ACTION PLAN MAP

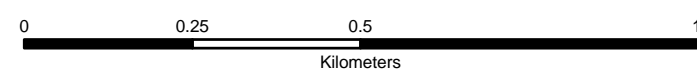
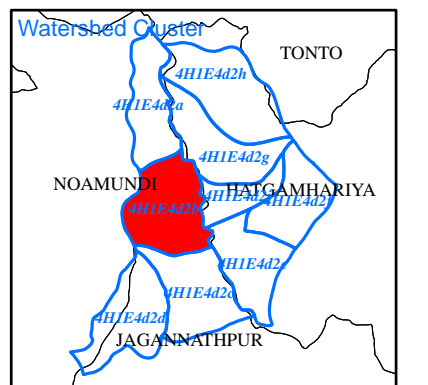
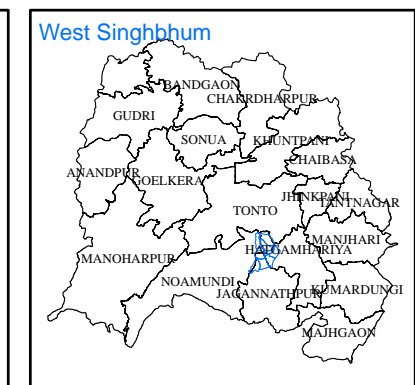
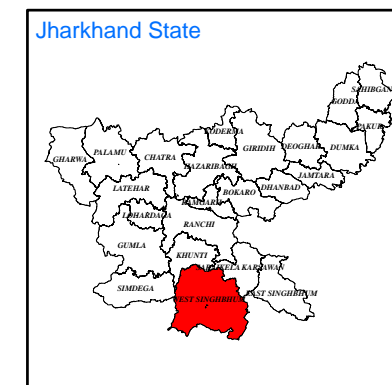
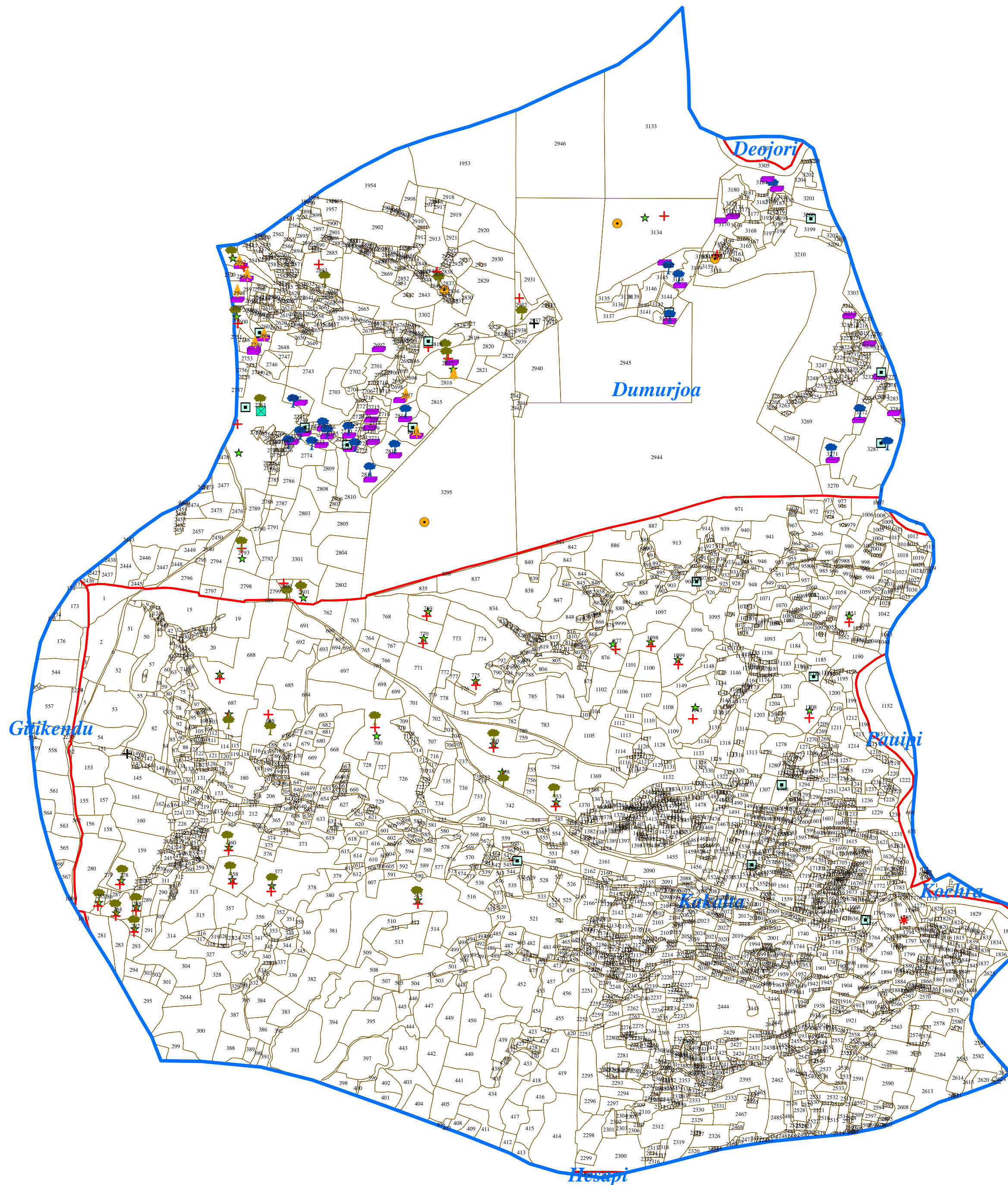
**Watershed Code:** 4H1E4d2b  
**District Name:** WEST SINGHBHUM  
**Taluk/Block Name:** JAGANNATHPUR  
**Village Name:** Dumurjoa, Deojori, Kakaita, Gitikendu, Pauipi, Kochra

### INDEX

- Watershed Boundary (4H1E4d2b)
- Village Boundary
- Parcel Boundary

### ACTION PLAN

- Continuous Countour trench
- Water Absorption Trench
- Earthen Checkdam
- Loose Boulder Checkdam
- Farm Bunding
- Afforestation
- Agro horticulture (Mangoes & Others)
- Sawai Grass Plantation
- Farm Pond
- Pond Renovation
- Drip Irrigation



Prepared By:  
**Jharkhand Space Application Center (JSAC)**  
 Department of Information Technology,  
 Government of Jharkhand



In coordination with:  
**Jharkhand State Watershed Mission (JSWM)**  
 State Level Nodal Agency (SLNA)  
 Rural Development Department,  
 Government of Jharkhand