

WEST SINGHBHUM-IWMP-1/2009-10

PROPOSED ACTION PLAN MAP

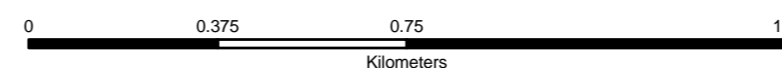
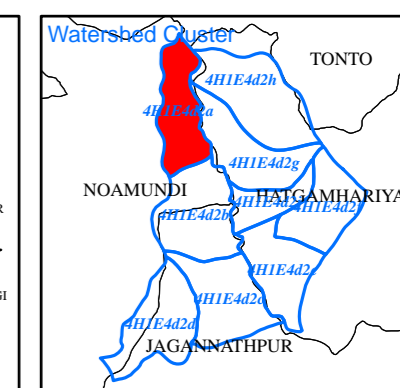
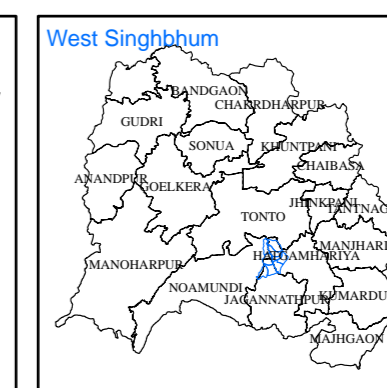
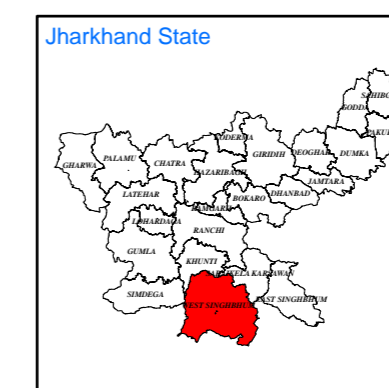
Watershed Code: 4H1E4d2a
District Name: WEST SINGHBHUM
Taluk/Block Name: JAGANNATHPUR
Village Name: Jojkobir, Dumurjoa, Banbaisai, Nogra, Deojori

INDEX

- Watershed Boundary (4H1E4d2a)
- Village Boundary
- Parcel Boundary

ACTION PLAN

- Continuous Countour trench
- Water Absorption Trench
- Loose Boulder Checkdam
- Farm Bunding
- Afforestation
- Agro horticulture (Mangoes & Others)
- Sawai Grass Plantation
- Well Repairing
- Farm Pond



Prepared By:
Jharkhand Space Application Center (JSAC)
 Department of Information Technology,
 Government of Jharkhand



In coordination with:
Jharkhand State Watershed Mission (JSWM)
 State Level Nodal Agency (SLNA)
 Rural Development Department,
 Government of Jharkhand

